

NOTICE!!

These documents have been scanned!

Do not place un-scanned documents beneath this notice!

Do not remove this notice from this file!

GPO Jacket No. 560-102
Print Order 61540
Rise Business Services, LLC
Job=AZ15 4/29/2019



Box Number= AZ15006



Claim Begin-End: AMC445371-AMC445504

1 Initial Receipt



AZ15006-16

AMC450400-AMC453366

United States Department of the Interior
Bureau of Land Management
 DIV OF LANDS, MINRLS & ENERGY
 ONE N CENTRAL AVE
 PHOENIX, AZ 85004 -4427
 Phone: 602-417-9200

Receipt

No: 3969452

Transaction #: 4079361	
Date of Transaction: 09/01/2017	
CUSTOMER:	
KENNECOTT EXPLORATION COMPANY 4700 W DAYBREAK PKWY SOUTH JORDAN,UT 84009-5120 US	

ENTERED
 SEP 07 2017
 BY: RAM

LINE #	QTY	DESCRIPTION	REMARKS	UNIT PRICE	TOTAL
		LOCATABLE MINERALS / MINING CLAIMS- NEW,UNADJUD, ONE OR MORE AUTH NOS / NEW MINING CLAIM PROCESSING FEE CASES: AMC445371/\$20.00, AMC445372/\$20.00, AMC445373/\$20.00, AMC445374/\$20.00, AMC445375/\$20.00, AMC445376/\$20.00, AMC445377/\$20.00, AMC445378/\$20.00, AMC445379/\$20.00, AMC445380/\$20.00, AMC445381/\$20.00, AMC445382/\$20.00, AMC445383/\$20.00, AMC445384/\$20.00, AMC445385/\$20.00, AMC445386/\$20.00, AMC445387/\$20.00, AMC445388/\$20.00, AMC445389/\$20.00, AMC445390/\$20.00, AMC445391/\$20.00, AMC445392/\$20.00, AMC445393/\$20.00, AMC445394/\$20.00, AMC445395/\$20.00, AMC445396/\$20.00, AMC445397/\$20.00, AMC445398/\$20.00, AMC445399/\$20.00, AMC445400/\$20.00, AMC445401/\$20.00, AMC445402/\$20.00, AMC445403/\$20.00, AMC445404/\$20.00, AMC445405/\$20.00, AMC445406/\$20.00, AMC445407/\$20.00, AMC445408/\$20.00, AMC445409/\$20.00, AMC445410/\$20.00, AMC445411/\$20.00, AMC445412/\$20.00, AMC445413/\$20.00, AMC445414/\$20.00, AMC445415/\$20.00, AMC445416/\$20.00, AMC445417/\$20.00, AMC445418/\$20.00, AMC445419/\$20.00, AMC445420/\$20.00, AMC445421/\$20.00, AMC445422/\$20.00, AMC445423/\$20.00, AMC445424/\$20.00, AMC445425/\$20.00, AMC445426/\$20.00,			

1	134.00	AMC445427/\$20.00, AMC445428/\$20.00, AMC445429/\$20.00, AMC445430/\$20.00, AMC445431/\$20.00, AMC445432/\$20.00, AMC445433/\$20.00, AMC445434/\$20.00, AMC445435/\$20.00, AMC445436/\$20.00, AMC445437/\$20.00, AMC445438/\$20.00, AMC445439/\$20.00, AMC445440/\$20.00, AMC445441/\$20.00, AMC445442/\$20.00, AMC445443/\$20.00, AMC445444/\$20.00, AMC445445/\$20.00, AMC445446/\$20.00, AMC445447/\$20.00, AMC445448/\$20.00, AMC445449/\$20.00, AMC445450/\$20.00, AMC445451/\$20.00, AMC445452/\$20.00, AMC445453/\$20.00, AMC445454/\$20.00, AMC445455/\$20.00, AMC445456/\$20.00, AMC445457/\$20.00, AMC445458/\$20.00, AMC445459/\$20.00, AMC445460/\$20.00, AMC445461/\$20.00, AMC445462/\$20.00, AMC445463/\$20.00, AMC445464/\$20.00, AMC445465/\$20.00, AMC445466/\$20.00, AMC445467/\$20.00, AMC445468/\$20.00, AMC445469/\$20.00, AMC445470/\$20.00, AMC445471/\$20.00, AMC445472/\$20.00, AMC445473/\$20.00, AMC445474/\$20.00, AMC445475/\$20.00, AMC445476/\$20.00, AMC445477/\$20.00, AMC445478/\$20.00, AMC445479/\$20.00, AMC445480/\$20.00, AMC445481/\$20.00, AMC445482/\$20.00, AMC445483/\$20.00, AMC445484/\$20.00, AMC445485/\$20.00, AMC445486/\$20.00, AMC445487/\$20.00, AMC445488/\$20.00, AMC445489/\$20.00, AMC445490/\$20.00, AMC445491/\$20.00, AMC445492/\$20.00, AMC445493/\$20.00, AMC445494/\$20.00, AMC445495/\$20.00, AMC445496/\$20.00, AMC445497/\$20.00, AMC445498/\$20.00, AMC445499/\$20.00, AMC445500/\$20.00, AMC445501/\$20.00, AMC445502/\$20.00, AMC445503/\$20.00, AMC445504/\$20.00		- n/a -	2680.00
		LOCATABLE MINERALS / MINING CLAIMS- NEW, UNADJUD, ONE OR MORE AUTH NOS / NEW MINING CLAIMS LOCATION FEE CASES: AMC445371/\$37.00, AMC445372/\$37.00, AMC445373/\$37.00, AMC445374/\$37.00, AMC445375/\$37.00, AMC445376/\$37.00, AMC445377/\$37.00, AMC445378/\$37.00, AMC445379/\$37.00, AMC445380/\$37.00, AMC445381/\$37.00, AMC445382/\$37.00, AMC445383/\$37.00, AMC445384/\$37.00, AMC445385/\$37.00, AMC445386/\$37.00,			

2

134.00

AMC445387/\$37.00, AMC445388/\$37.00,
AMC445389/\$37.00, AMC445390/\$37.00,
AMC445391/\$37.00, AMC445392/\$37.00,
AMC445393/\$37.00, AMC445394/\$37.00,
AMC445395/\$37.00, AMC445396/\$37.00,
AMC445397/\$37.00, AMC445398/\$37.00,
AMC445399/\$37.00, AMC445400/\$37.00,
AMC445401/\$37.00, AMC445402/\$37.00,
AMC445403/\$37.00, AMC445404/\$37.00,
AMC445405/\$37.00, AMC445406/\$37.00,
AMC445407/\$37.00, AMC445408/\$37.00,
AMC445409/\$37.00, AMC445410/\$37.00,
AMC445411/\$37.00, AMC445412/\$37.00,
AMC445413/\$37.00, AMC445414/\$37.00,
AMC445415/\$37.00, AMC445416/\$37.00,
AMC445417/\$37.00, AMC445418/\$37.00,
AMC445419/\$37.00, AMC445420/\$37.00,
AMC445421/\$37.00, AMC445422/\$37.00,
AMC445423/\$37.00, AMC445424/\$37.00,
AMC445425/\$37.00, AMC445426/\$37.00,
AMC445427/\$37.00, AMC445428/\$37.00,
AMC445429/\$37.00, AMC445430/\$37.00,
AMC445431/\$37.00, AMC445432/\$37.00,
AMC445433/\$37.00, AMC445434/\$37.00,
AMC445435/\$37.00, AMC445436/\$37.00,
AMC445437/\$37.00, AMC445438/\$37.00,
AMC445439/\$37.00, AMC445440/\$37.00,
AMC445441/\$37.00, AMC445442/\$37.00,
AMC445443/\$37.00, AMC445444/\$37.00,
AMC445445/\$37.00, AMC445446/\$37.00,
AMC445447/\$37.00, AMC445448/\$37.00,
AMC445449/\$37.00, AMC445450/\$37.00,
AMC445451/\$37.00, AMC445452/\$37.00,
AMC445453/\$37.00, AMC445454/\$37.00,
AMC445455/\$37.00, AMC445456/\$37.00,
AMC445457/\$37.00, AMC445458/\$37.00,
AMC445459/\$37.00, AMC445460/\$37.00,
AMC445461/\$37.00, AMC445462/\$37.00,
AMC445463/\$37.00, AMC445464/\$37.00,
AMC445465/\$37.00, AMC445466/\$37.00,
AMC445467/\$37.00, AMC445468/\$37.00,
AMC445469/\$37.00, AMC445470/\$37.00,
AMC445471/\$37.00, AMC445472/\$37.00,
AMC445473/\$37.00, AMC445474/\$37.00,
AMC445475/\$37.00, AMC445476/\$37.00,
AMC445477/\$37.00, AMC445478/\$37.00,
AMC445479/\$37.00, AMC445480/\$37.00,
AMC445481/\$37.00, AMC445482/\$37.00,
AMC445483/\$37.00, AMC445484/\$37.00,
AMC445485/\$37.00, AMC445486/\$37.00,

- n/a -

4958.00

		AMC445487/\$37.00, AMC445488/\$37.00, AMC445489/\$37.00, AMC445490/\$37.00, AMC445491/\$37.00, AMC445492/\$37.00, AMC445493/\$37.00, AMC445494/\$37.00, AMC445495/\$37.00, AMC445496/\$37.00, AMC445497/\$37.00, AMC445498/\$37.00, AMC445499/\$37.00, AMC445500/\$37.00, AMC445501/\$37.00, AMC445502/\$37.00, AMC445503/\$37.00, AMC445504/\$37.00		
3	134.00	LOCATABLE MINERALS / MINING CLAIMS- NEW, UNADJUD, ONE OR MORE AUTH NOS / NEW MINING CLAIMS MAINTENANCE FEE CASES: AMC445371/\$155.00, AMC445372/ \$155.00, AMC445373/\$155.00, AMC445374/ \$155.00, AMC445375/\$155.00, AMC445376/ \$155.00, AMC445377/\$155.00, AMC445378/ \$155.00, AMC445379/\$155.00, AMC445380/ \$155.00, AMC445381/\$155.00, AMC445382/ \$155.00, AMC445383/\$155.00, AMC445384/ \$155.00, AMC445385/\$155.00, AMC445386/ \$155.00, AMC445387/\$155.00, AMC445388/ \$155.00, AMC445389/\$155.00, AMC445390/ \$155.00, AMC445391/\$155.00, AMC445392/ \$155.00, AMC445393/\$155.00, AMC445394/ \$155.00, AMC445395/\$155.00, AMC445396/ \$155.00, AMC445397/\$155.00, AMC445398/ \$155.00, AMC445399/\$155.00, AMC445400/ \$155.00, AMC445401/\$155.00, AMC445402/ \$155.00, AMC445403/\$155.00, AMC445404/ \$155.00, AMC445405/\$155.00, AMC445406/ \$155.00, AMC445407/\$155.00, AMC445408/ \$155.00, AMC445409/\$155.00, AMC445410/ \$155.00, AMC445411/\$155.00, AMC445412/ \$155.00, AMC445413/\$155.00, AMC445414/ \$155.00, AMC445415/\$155.00, AMC445416/ \$155.00, AMC445417/\$155.00, AMC445418/ \$155.00, AMC445419/\$155.00, AMC445420/ \$155.00, AMC445421/\$155.00, AMC445422/ \$155.00, AMC445423/\$155.00, AMC445424/ \$155.00, AMC445425/\$155.00, AMC445426/ \$155.00, AMC445427/\$155.00, AMC445428/ \$155.00, AMC445429/\$155.00, AMC445430/ \$155.00, AMC445431/\$155.00, AMC445432/ \$155.00, AMC445433/\$155.00, AMC445434/ \$155.00, AMC445435/\$155.00, AMC445436/ \$155.00, AMC445437/\$155.00, AMC445438/ \$155.00, AMC445439/\$155.00, AMC445440/ \$155.00, AMC445441/\$155.00, AMC445442/ \$155.00, AMC445443/\$155.00, AMC445444/ \$155.00, AMC445445/\$155.00, AMC445446/ \$155.00	- n/a -	20770.00

		\$155.00, AMC445447/\$155.00, AMC445448/ \$155.00, AMC445449/\$155.00, AMC445450/ \$155.00, AMC445451/\$155.00, AMC445452/ \$155.00, AMC445453/\$155.00, AMC445454/ \$155.00, AMC445455/\$155.00, AMC445456/ \$155.00, AMC445457/\$155.00, AMC445458/ \$155.00, AMC445459/\$155.00, AMC445460/ \$155.00, AMC445461/\$155.00, AMC445462/ \$155.00, AMC445463/\$155.00, AMC445464/ \$155.00, AMC445465/\$155.00, AMC445466/ \$155.00, AMC445467/\$155.00, AMC445468/ \$155.00, AMC445469/\$155.00, AMC445470/ \$155.00, AMC445471/\$155.00, AMC445472/ \$155.00, AMC445473/\$155.00, AMC445474/ \$155.00, AMC445475/\$155.00, AMC445476/ \$155.00, AMC445477/\$155.00, AMC445478/ \$155.00, AMC445479/\$155.00, AMC445480/ \$155.00, AMC445481/\$155.00, AMC445482/ \$155.00, AMC445483/\$155.00, AMC445484/ \$155.00, AMC445485/\$155.00, AMC445486/ \$155.00, AMC445487/\$155.00, AMC445488/ \$155.00, AMC445489/\$155.00, AMC445490/ \$155.00, AMC445491/\$155.00, AMC445492/ \$155.00, AMC445493/\$155.00, AMC445494/ \$155.00, AMC445495/\$155.00, AMC445496/ \$155.00, AMC445497/\$155.00, AMC445498/ \$155.00, AMC445499/\$155.00, AMC445500/ \$155.00, AMC445501/\$155.00, AMC445502/ \$155.00, AMC445503/\$155.00, AMC445504/ \$155.00			
4	1.00	LOCATABLE MINERALS / MINING CLAIMS- NOT NEW-UNADJUD,ONE AUTH NO. ONLY / MINING CLAIM MONEY RECEIVED CASES: AMC445371/\$20770.00	MAINT 2018/134	- n/a -	20770.00
5	1.00	OVERPAYMENT / OVERPAYMENT OF FEES / OVERPAYMENT OF \$1.00 OR MORE	<i>Refund Authentical 10/10/17 PS</i>	15781.00	15781.00
TOTAL:					\$64,959.00

PAYMENT INFORMATION				
1	AMOUNT:	64959.00	POSTMARKED:	08/29/2017
	TYPE:	CHECK	RECEIVED:	08/31/2017
	CHECK NO:	0080001777		
	NAME:	KENNECOTT EXPLORATION COMPANY 4700 W DAYBREAK PKWY SOUTH JORDAN UT 84009-5120 US		

REMARKS

NOTICE!!

These documents have been scanned!

Do not place un-scanned documents beneath this notice!

Do not remove this notice from this file!

GPO Jacket No. 560-102
Print Order 61540
Rise Business Services, LLC
Job=AZ15 4/29/2019



Box Number= AZ15006



Claim Begin-End: AMC445371-AMC445504

2 Correspondence



AZ15006-16

AMC450400-AMC453366

**NO
DOCUMENTS
FOUND**

NO DOCUMENTS FOUND
NO DOCUMENTS FOUND

NOTICE!!

These documents have been scanned!

Do not place un-scanned documents beneath this notice!

Do not remove this notice from this file!

GPO Jacket No. 560-102
Print Order 61540
Rise Business Services, LLC
Job=AZ15 4/29/2019



Box Number= AZ15006



Claim Begin-End: AMC445371-AMC445504

3 Transfers



AZ15006-16

AMC450400-AMC453366

**NO
DOCUMENTS
FOUND**

NO DOCUMENTS FOUND
NO DOCUMENTS FOUND

NOTICE!!

These documents have been scanned!

Do not place un-scanned documents beneath this notice!

Do not remove this notice from this file!

GPO Jacket No. 560-102
Print Order 61540
Rise Business Services, LLC
Job=AZ15 4/29/2019



Box Number= AZ15006



Claim Begin-End: AMC445371-AMC445504

4 Annual Filings



AZ15006-16

AMC450400-AMC453366

**NO
DOCUMENTS
FOUND**

NO DOCUMENTS FOUND
NO DOCUMENTS FOUND

NOTICE!!

These documents have been scanned!

Do not place un-scanned documents beneath this notice!

Do not remove this notice from this file!

GPO Jacket No. 560-102
Print Order 61540
Rise Business Services, LLC
Job=AZ15 4/29/2019



Box Number= AZ15006



Claim Begin-End: AMC445371-AMC445504

5 Miscellaneous



AZ15006-16

AMC450400-AMC453366

**NO
DOCUMENTS
FOUND**

NO DOCUMENTS FOUND
NO DOCUMENTS FOUND

NOTICE!!

These documents have been scanned!

Do not place un-scanned documents beneath this notice!

Do not remove this notice from this file!

GPO Jacket No. 560-102
Print Order 61540
Rise Business Services, LLC
Job=AZ15 4/29/2019



Box Number= AZ15006



Claim Begin-End: AMC445371-AMC445504

6 Location Notices-Amendments and Supporting Documents



AZ15006-16 AMC450400-AMC453366

Mining Claim Status Report

Data Entered: 9/6/17 Row

MTP Checked By: 9/6/17
GEO Checked By: 9/6/17

LEAD SERIAL NUMBER: AMC 445371 thru AMC 445504

NUMBER OF CLAIMS & TYPE:
134 LODE
PLACER
ASSOCIATION PLACER
MILL SITE
TUNNEL SITE

CHARGES:
Processing Fee @ \$20 = \$ 2,680
Location Fee @ \$37 = \$ 4,958
Maintenance Fee @ \$155 = \$ 20,770
Add'l Maint Fee for Assoc Placer = \$
SUBTOTAL \$
Other Fees \$ 20,770
Other Fees \$ 15,781
TOTAL \$

TOTAL ACREAGE: _____ Per Claim
(Placer Only)

NUMBER OF LOCATORS: _____

DOCUMENTS RECEIVED VIA: Over-the-Counter [] Mail TIMELY FILED: Yes No []

LEGAL DESCRIPTION: T 4S R 14E SEC 12, 13, 24, 25
T _____ R _____ SEC _____
T 4S R 15E SEC 20, ~~25~~, 29, 30, 19, 7, 18
T _____ R _____ SEC 7, 17, 18, 19, 20, 29, 30
T _____ R _____ SEC _____

BLM [] FOREST SERVICE [] _____ SUBJ TO PL 359: Yes [] No []
WILDERNESS AREA [] _____

SPLIT ESTATE: N/A [] SX [] PX [] OTHER [] _____
SRHA [] Was proper Notice filed if located on SHRA Land? Yes [] No []

RECONVEYED MINERALS ON BLM LAND REQUIRE OPENING ORDER FROM 1944 TO 1993:
Open to Entry On _____ N/A []

COMMENTS/STATUS: VOID [] PARTIALLY VOID [] PVT MINERALS [] WITHDRAWN LANDS []
OTHER [] _____

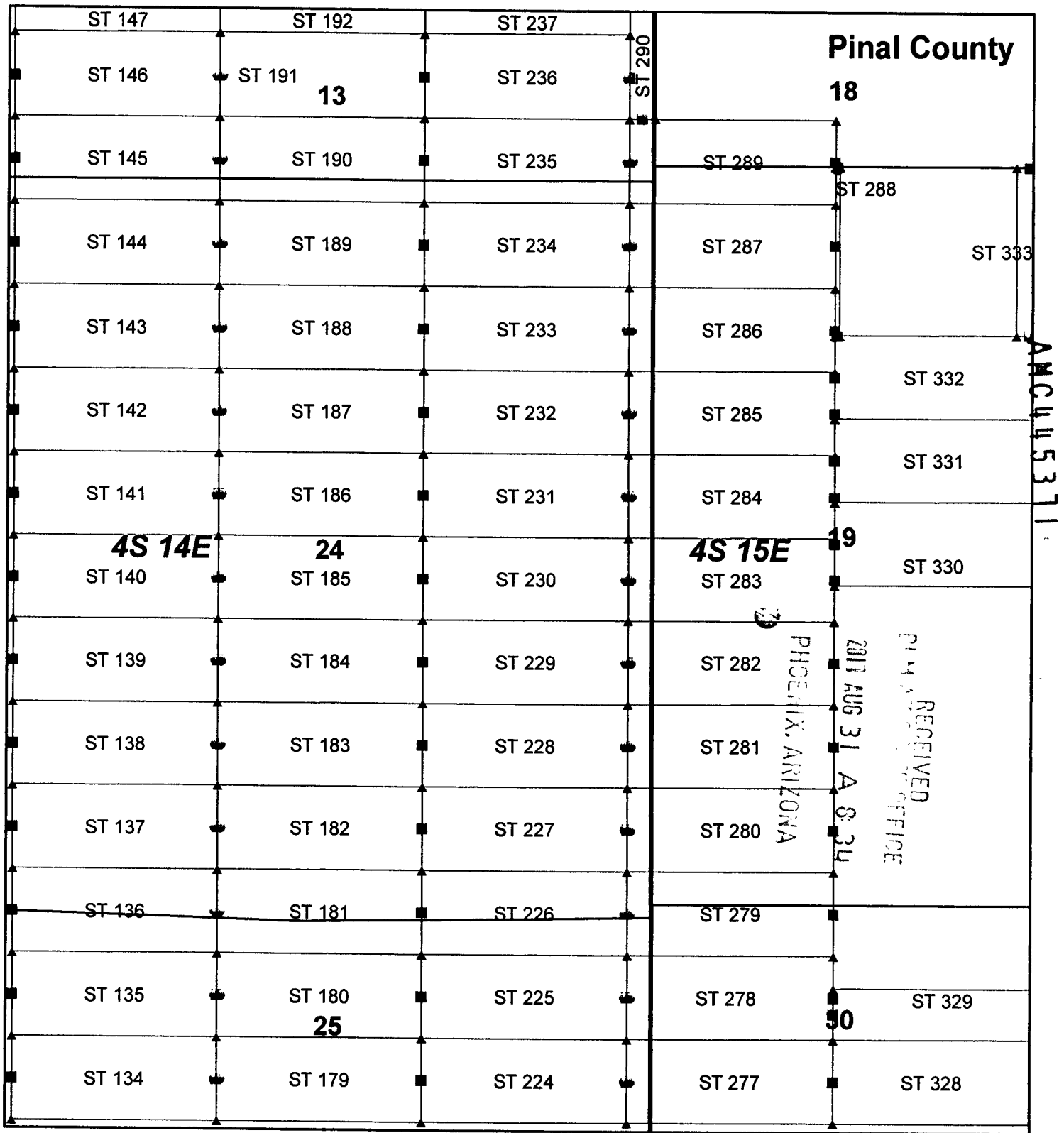
[] Claimant acknowledges that portions of the following claim(s) site(s) may be void or voidable.

Printed Name of Claimant _____ Signature of Claimant _____

*****FINAL ADJUDICATION*****

DATE 7/3/2018 INITIALS RM

AMC 445371



Steamboat Claim Block, Arizona Map 2

Steamboat Lode Mining Claims
 T4S, R14E and 15E G&SRM
 Gila and Pinal County, Arizona
 Located June 12-17, 2017

Monuments are 1-1/2" by 1-1/2" by 5' Wood Posts projecting at least four feet above the ground. Location Monuments are set 20' inside the North, South, East, or West Endline along the center of each claim unless otherwise depicted.

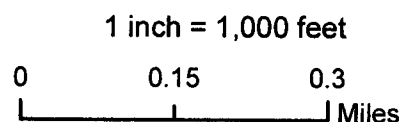
TIE POINT: The location monument of each claim is tied to the Southwest corner of Section 27, Township 3S, Range 15E, G&SRM, Gila County, Arizona.

Any overlaps onto pre-existing claims, private or State Land, are acknowledged as non-locatable, and any overlap on to said lands is acknowledged as invalid.

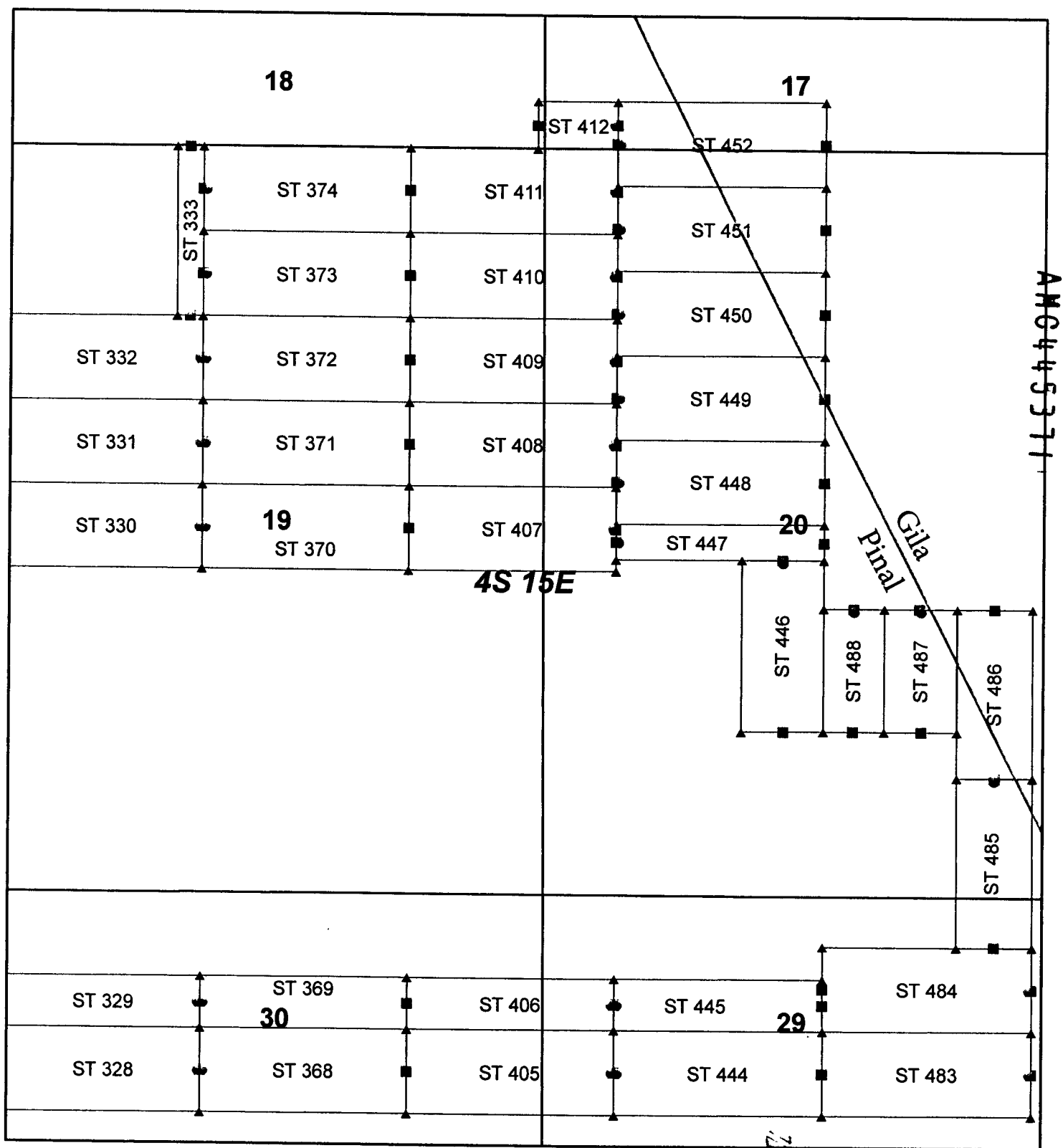


Legend

- Location Monuments
- End Centers
- ▲ Corners
- ▭ Townships
- ▭ Sections
- ▭ Claim Boundary



Claims Filed By-
 Kennecott Exploration Company
 4700 Daybreak Parkway
 South Jordan, UT 84009



Steamboat Claim Block, Arizona Map 3

Steamboat Lode Mining Claims
 T4S, R14E and 15E G&SRM
 Gila and Pinal County, Arizona
 Located June 12-17, 2017

Monuments are 1-1/2" by 1-1/2" by 5' Wood Posts projecting at least four feet above the ground. Location Monuments are set 20' inside the North, South, East, or West Endline along the center of each claim unless otherwise depicted.

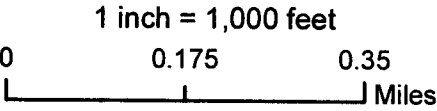
TIE POINT: The location monument of each claim is tied to the Southwest corner of Section 27, Township 3S, Range 15E, G&SRM, Gila County, Arizona.

Any overlaps onto pre-existing claims, private or State Land, are acknowledged as non-locatable, and any overlap on to said lands is acknowledged as invalid.

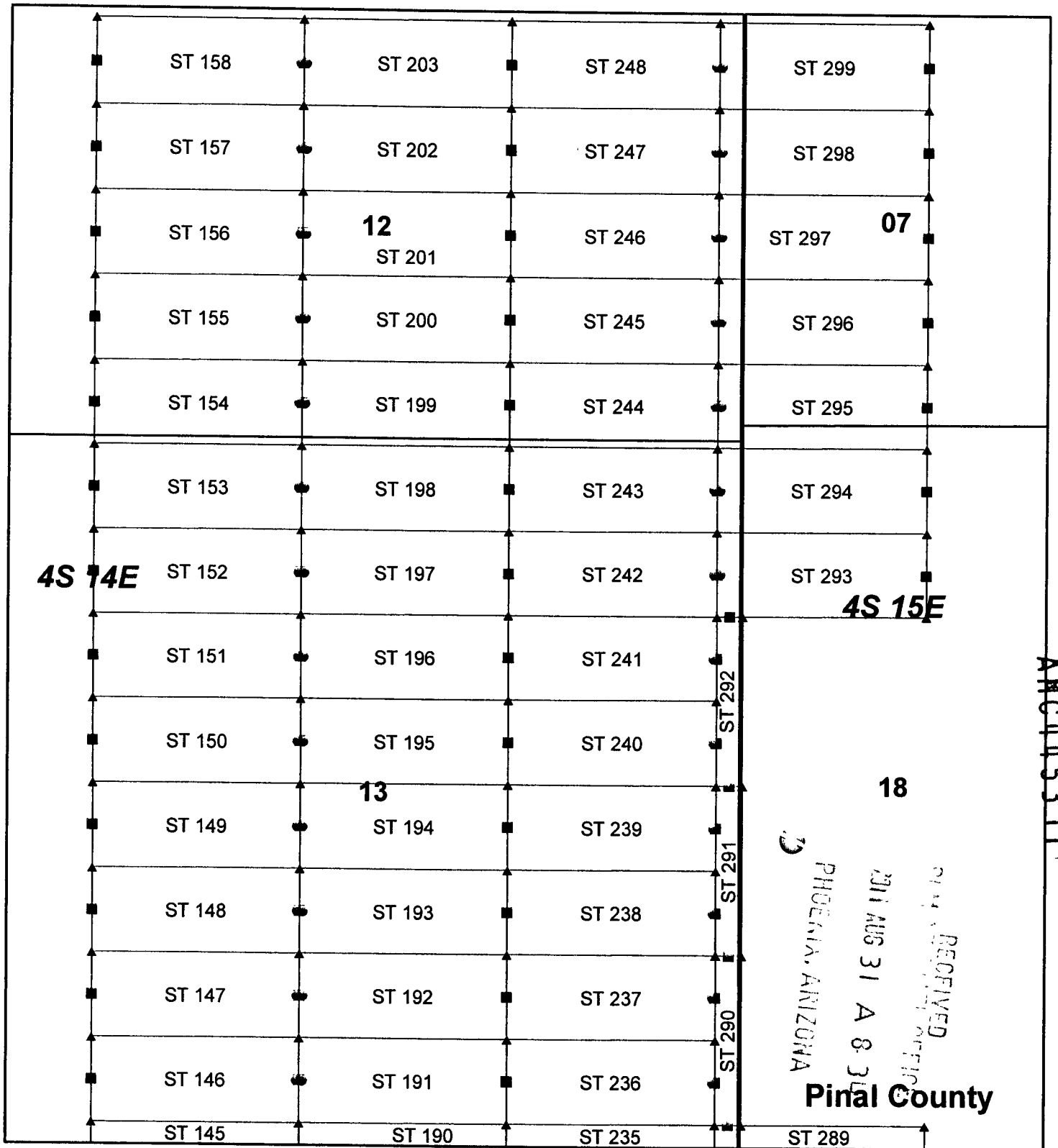


Legend

- Location Monuments
- End Centers
- ▲ Corners
- County Line
- ▭ Townships
- ▭ Sections
- ▭ Claim Boundary



Claims Filed By-
 Kennecott Exploration Company
 4700 Daybreak Parkway
 South Jordan, UT 84009



Steamboat Claim Block, Arizona Map 1

Steamboat Lode Mining Claims
 T4S, R14E and 15E G&SRM
 Gila and Pinal County, Arizona
 Located June 12-17, 2017

Monuments are 1-1/2" by 1-1/2" by 5' Wood Posts projecting at least four feet above the ground. Location Monuments are set 20' inside the North, South, East, or West Endline along the center of each claim unless otherwise depicted.

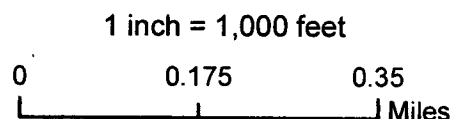
TIE POINT: The location monument of each claim is tied to the Southwest corner of Section 27, Township 3S, Range 15E, G&SRM, Gila County, Arizona.

Any overlaps onto pre-existing claims, private or State Land, are acknowledged as non-locatable, and any overlap on to said lands is acknowledged as invalid.



Legend

- Location Monuments
- End Centers
- ▲ Corners
- ▭ Townships
- ▭ Sections
- ▭ Claim Boundary



Claims Filed By-
 Kennecott Exploration Company
 4700 Daybreak Parkway
 South Jordan, UT 84009

When recorded return to:
Rio Tinto
Attn: Kennecott Exploration Company – Land Dept.
4700 Daybreak Parkway
South Jordan, UT 84009

RECEIVED
PINAL COUNTY OFFICE
AUG 31 4 03 PM
PINAL COUNTY, ARIZONA

ARIZONA NOTICE OF LOCATION
(LODE CLAIM)

NOTICE IS HEREBY GIVEN THAT KENNECOTT EXPLORATION COMPANY, whose mailing address is 4700 Daybreak Parkway, South Jordan, Utah 84009 by its undersigned agent, makes this location of the ST 134 Lode Mining Claim, in Pinal County, Arizona.

The general course of the claim is from the East to West, and said claim is within the:

<u>Quarter</u>	<u>Section</u>	<u>Township</u>	<u>Range</u>
NW	25	T4S	R14E

Pinal County, Arizona, G&SRM.


This claim is 1500 feet in length and 600 feet in width. This Notice of Location is posted on the centerline of the claim. The claim runs from the location monument on which this notice is posted 20 feet in an easterly direction to the East end line, and 1480 feet in a westerly direction to the West end line. The claim boundaries are marked by six monuments, one at each corner and one at the center of each endline. The location monument on which this notice is posted is situated within Section 25, T4S, R14E, Pinal County, Arizona, G&SRM, and is approximately 18941 feet West and 27690 feet South from the SW corner of Section 27, T3S, R15E, Gila County, Arizona, G&SRM. Any overlaps onto pre-existing claims, private or State Land are acknowledged as pre-existing rights and that portion of said overlap is acknowledged as invalid.

The undersigned claims the ground as depicted on the map that is attached to a copy of this Notice of Location filed in the office of the Recorder, Pinal County, Arizona.

The claim has been monumented in accordance with State and Federal law. Corner, end centers and location monuments are posts, 1-1/2" x 1-1/2" x 5' projecting at least 4' above the ground.

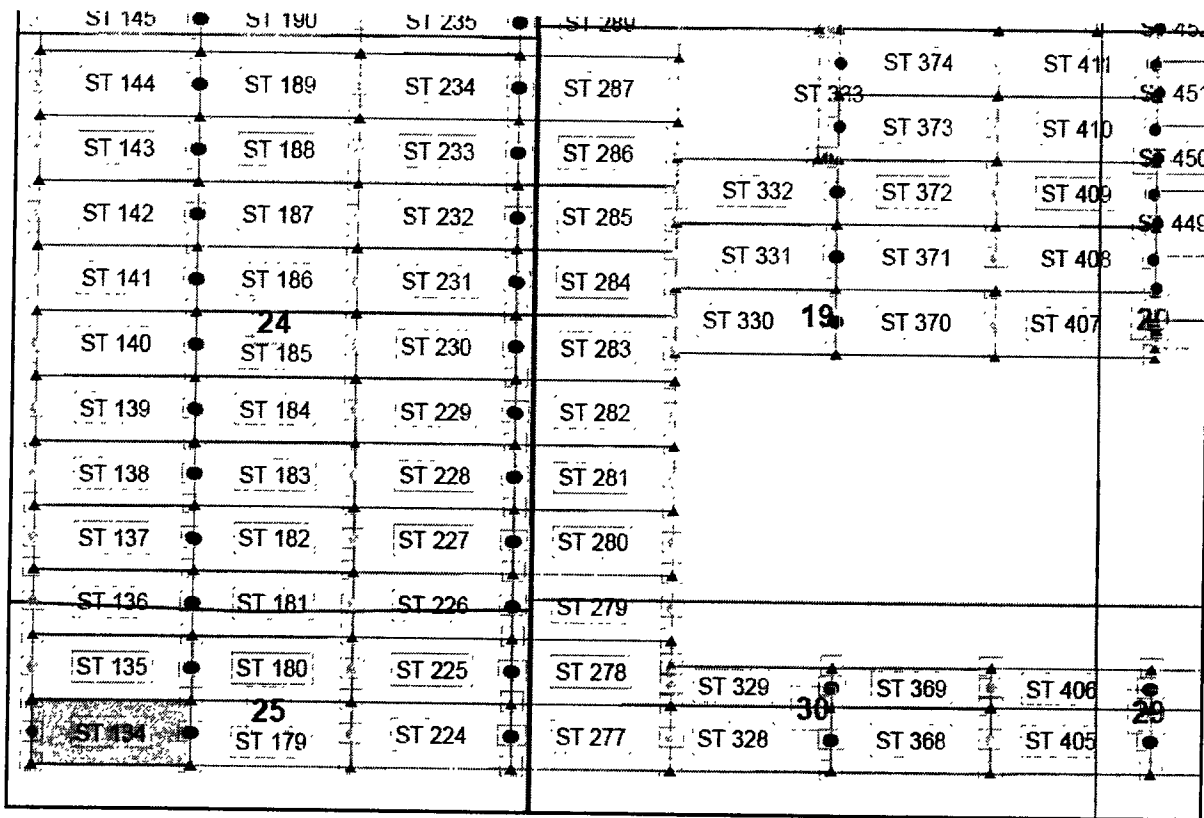
Located, dated and posted on the ground this 16th of June, 2017.

KENNECOTT EXPLORATION COMPANY


By: Donna Fischer, its agent

AMC4453711

Lode Mining Claim Map of the ST 134 Lode Claim,
attached to and made a part of the Location Notice



AMC4453711

Steamboat Claim Block, Arizona Map 3

Steamboat Lode Mining Claims
T4S, R14E and 15E G&SRM
Gila and Pinal County, Arizona
Located June 12-17, 2017



Claims Filed By:
Kennecott Exploration Company
4700 Daybreak Parkway
South Jordan, UT 84009

Map Scale: 1" = 1,500'



The Claim is located in: Section 25, T4S, R14E, Pinal County, Arizona, G&SRM.

TIE: The Location Monument of this claim is approximately 18941 feet West and 27690 feet South from the SW corner of Section 27, Township 3 South, Range 15 East, Gila County, Arizona G&SRM. The claim is 1500 long x 600 wide.

Monuments are 1-1/2" x 1-1/2" x 5' wood posts projecting at least four feet above the ground. Location monument is set 20 inside the east endline along the center of the claim as depicted.

RECEIVED
 COUNTY CLERK OFFICE
 PHOENIX, ARIZONA
 2017 AUG 31 A 8:34

When recorded return to:
Rio Tinto
Attn: Kennecott Exploration Company – Land Dept.
4700 Daybreak Parkway
South Jordan, UT 84009

RECEIVED
2017 AUG 31 A 8 30
PINAL COUNTY RECORDER

ARIZONA NOTICE OF LOCATION
(LODE CLAIM)

NOTICE IS HEREBY GIVEN THAT KENNECOTT EXPLORATION COMPANY, whose mailing address is 4700 Daybreak Parkway, South Jordan, Utah 84009 by its undersigned agent, makes this location of the ST 135 Lode Mining Claim, in Pinal County, Arizona.

The general course of the claim is from the East to West, and said claim is within the:

<u>Quarter</u>	<u>Section</u>	<u>Township</u>	<u>Range</u>
NW	25	T4S	R14E

Pinal County, Arizona, G&SRM.


This claim is 1500 feet in length and 600 feet in width. This Notice of Location is posted on the centerline of the claim. The claim runs from the location monument on which this notice is posted 20 feet in an easterly direction to the East end line, and 1480 feet in a westerly direction to the West end line. The claim boundaries are marked by six monuments, one at each corner and one at the center of each endline. The location monument on which this notice is posted is situated within Section 25, T4S, R14E, Pinal County, Arizona, G&SRM, and is approximately 18942 feet West and 27092 feet South from the SW corner of Section 27, T3S, R15E, Gila County, Arizona, G&SRM. Any overlaps onto pre-existing claims, private or State Land are acknowledged as pre-existing rights and that portion of said overlap is acknowledged as invalid.

The undersigned claims the ground as depicted on the map that is attached to a copy of this Notice of Location filed in the office of the Recorder, Pinal County, Arizona.

The claim has been monumented in accordance with State and Federal law. Corner, end centers and location monuments are posts, 1-1/2" x 1-1/2" x 5' projecting at least 4' above the ground.

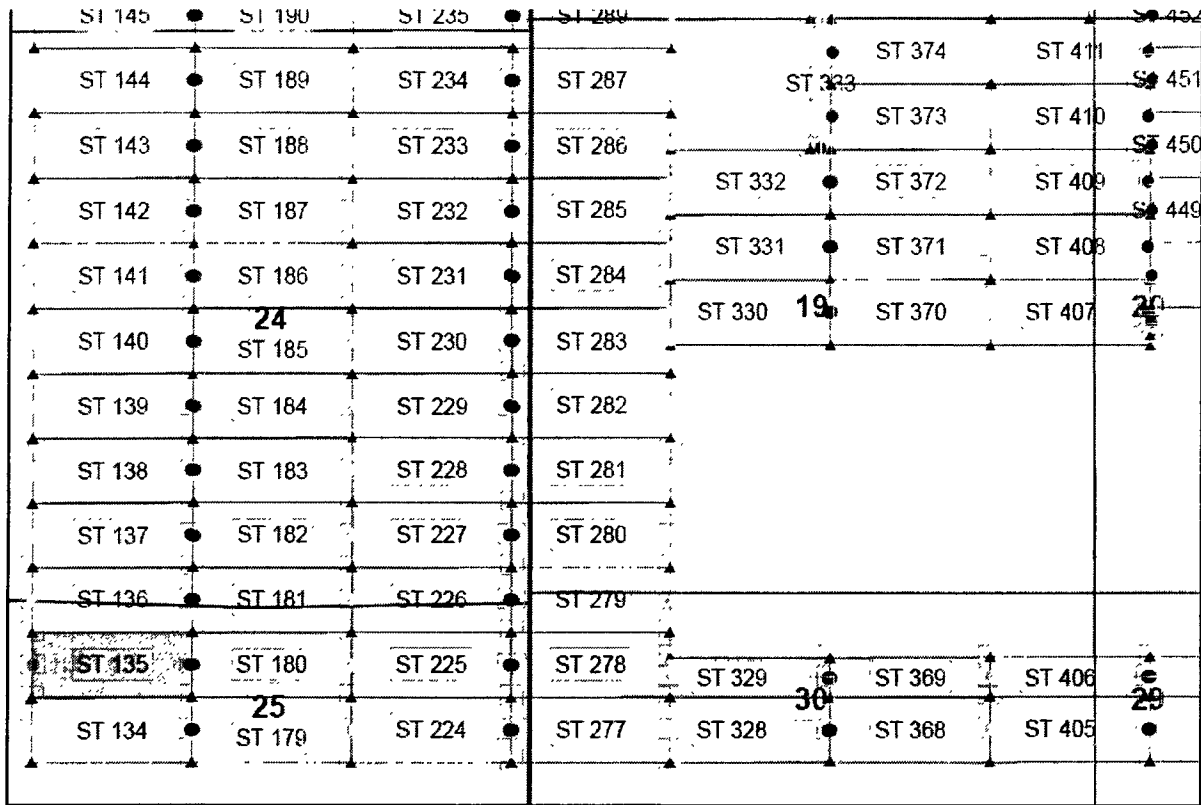
Located, dated and posted on the ground this 16th of June, 2017.

KENNECOTT EXPLORATION COMPANY


By: Donna Fischer, its agent

AMC445372

Lode Mining Claim Map of the ST 135 Lode Claim,
attached to and made a part of the Location Notice



AMC445372

Steamboat Claim Block, Arizona Map 3
Steamboat Lode Mining Claims
T4S, R14E and 15E G&SRM
Gila and Pinal County, Arizona
Located June 12-17, 2017



Claims Filed By-
Kennecott Exploration Company
4700 Daybreak Parkway
South Jordan, UT 84009

Map Scale: 1" = 1,500'



The Claim is located in: Section 25, T4S, R14E, Pinal County, Arizona, G&SRM.

TIE: The Location Monument of this claim is approximately 18942 feet West and 27092 feet South from the SW corner of Section 27, Township 3 South, Range 15 East, Gila County, Arizona, G&SRM. The claim is 1500 long x 600 wide.

Monuments are 1-1/2" x 1-1/2" x 5' wood posts projecting at least four feet above the ground. Location monument is set 20 inside the east endline along the center of the claim as depicted.

RECEIVED
 2017 AUG 1 A 8:35
 PINAL COUNTY ARIZONA
 COUNTY CLERK OFFICE

When recorded return to:
Rio Tinto
Attn: Kennecott Exploration Company – Land Dept.
4700 Daybreak Parkway
South Jordan, UT 84009

ARIZONA NOTICE OF LOCATION
(LODE CLAIM)

NOTICE IS HEREBY GIVEN THAT KENNECOTT EXPLORATION COMPANY, whose mailing address is 4700 Daybreak Parkway, South Jordan, Utah 84009 by its undersigned agent, makes this location of the ST 136 Lode Mining Claim, in Pinal County, Arizona.

The general course of the claim is from the East to West, and said claim is within the:

<u>Quarter</u>	<u>Section</u>	<u>Township</u>	<u>Range</u>
SW	24	T4S	R14E
NW	25	T4S	R14E

Pinal County, Arizona, G&SRM.

AMC445373


This claim is 1500 feet in length and 600 feet in width. This Notice of Location is posted on the centerline of the claim. The claim runs from the location monument on which this notice is posted 20 feet in an easterly direction to the East end line, and 1480 feet in a westerly direction to the West end line. The claim boundaries are marked by six monuments, one at each corner and one at the center of each endline. The location monument on which this notice is posted is situated within Section 24, T4S, R14E, Pinal County, Arizona, G&SRM, and is approximately 18942 feet West and 26494 feet South from the SW corner of Section 27, T3S, R15E, Gila County, Arizona, G&SRM. Any overlaps onto pre-existing claims, private or State Land are acknowledged as pre-existing rights and that portion of said overlap is acknowledged as invalid.

The undersigned claims the ground as depicted on the map that is attached to a copy of this Notice of Location filed in the office of the Recorder, Pinal County, Arizona.

The claim has been monumented in accordance with State and Federal law. Corner, end centers and location monuments are posts, 1-1/2" x 1-1/2" x 5' projecting at least 4' above the ground.

Located, dated and posted on the ground this 16th of June, 2017.

KENNECOTT EXPLORATION COMPANY

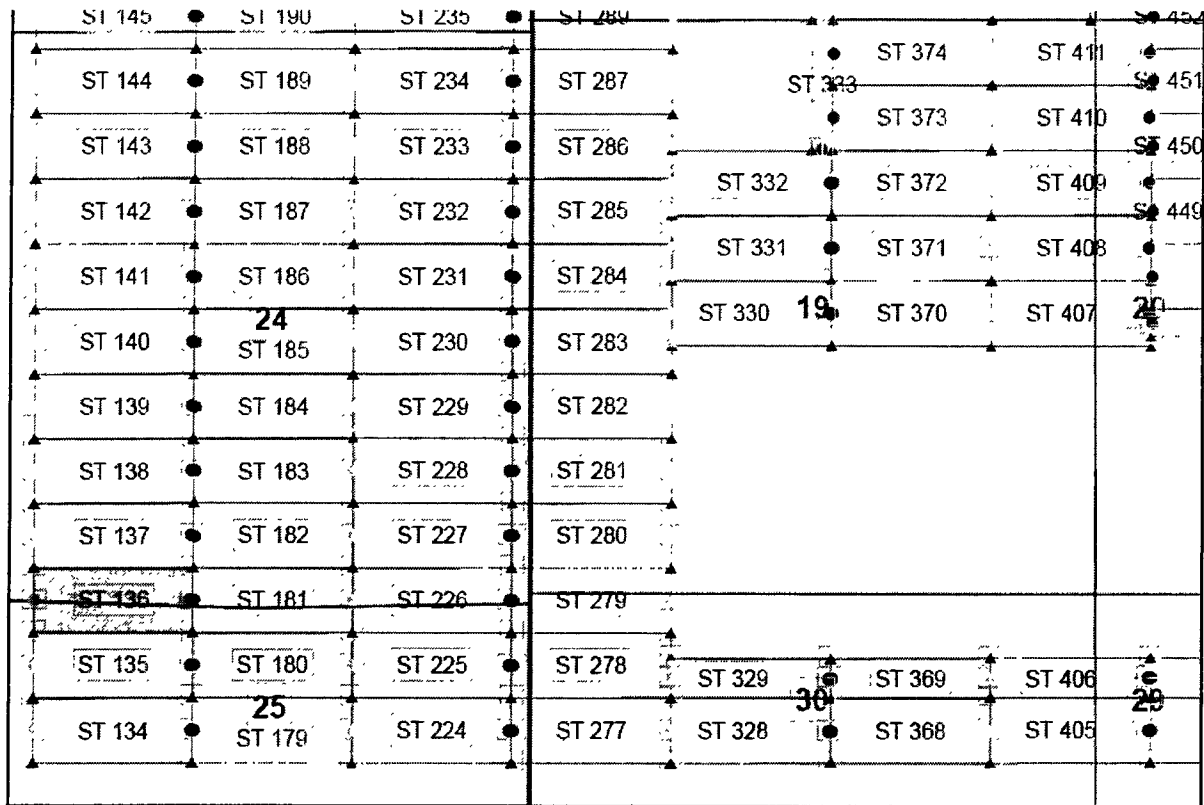

By: Donna Fischer, its agent

PHOENIX, ARIZONA

2017 AUG 31 A 8:35

RECEIVED
PINAL COUNTY OFFICE

Lode Mining Claim Map of the ST 136 Lode Claim,
attached to and made a part of the Location Notice



AMC445373

Steamboat Claim Block, Arizona Map 3

Steamboat Lode Mining Claims
T4S, R14E and 15E G&SRM
Gila and Pinal County, Arizona
Located June 12-17, 2017



Claims Filed By-
Kennecott Exploration Company
4700 Daybreak Parkway
South Jordan, UT 84009

Map Scale: 1" = 1,500'



The Claim is located in: Section 24, T4S, R14E, Pinal County, Arizona, G&SRM.

TIE: The Location Monument of this claim is approximately 18942 feet West and 26494 feet South from the SW corner of Section 27, Township 3 South, Range 15 East, Gila County, Arizona, G&SRM. The claim is 1500 long x 600 wide.

Monuments are 1-1/2" x 1-1/2" x 5' wood posts projecting at least four feet above the ground. Location monument is set 20 inside the east endline along the center of the claim as depicted.

RECEIVED
OFFICE
2017 JUN 31 A 8:35
PINAL COUNTY, ARIZONA

When recorded return to:
Rio Tinto
Attn: Kennecott Exploration Company – Land Dept.
4700 Daybreak Parkway
South Jordan, UT 84009

ARIZONA NOTICE OF LOCATION
(LODE CLAIM)

NOTICE IS HEREBY GIVEN THAT KENNECOTT EXPLORATION COMPANY, whose mailing address is 4700 Daybreak Parkway, South Jordan, Utah 84009 by its undersigned agent, makes this location of the ST 137 Lode Mining Claim, in Pinal County, Arizona.

The general course of the claim is from the East to West, and said claim is within the:

<u>Quarter</u>	<u>Section</u>	<u>Township</u>	<u>Range</u>
SW	24	T4S	R14E

Pinal County, Arizona, G&SRM.


This claim is 1500 feet in length and 600 feet in width. This Notice of Location is posted on the centerline of the claim. The claim runs from the location monument on which this notice is posted 20 feet in an easterly direction to the East end line, and 1480 feet in a westerly direction to the West end line. The claim boundaries are marked by six monuments, one at each corner and one at the center of each endline. The location monument on which this notice is posted is situated within Section 24, T4S, R14E, Pinal County, Arizona, G&SRM, and is approximately 18943 feet West and 25896 feet South from the SW corner of Section 27, T3S, R15E, Gila County, Arizona, G&SRM. Any overlaps onto pre-existing claims, private or State Land are acknowledged as pre-existing rights and that portion of said overlap is acknowledged as invalid.

The undersigned claims the ground as depicted on the map that is attached to a copy of this Notice of Location filed in the office of the Recorder, Pinal County, Arizona.

The claim has been monumented in accordance with State and Federal law. Corner, end centers and location monuments are posts, 1-1/2" x 1-1/2" x 5' projecting at least 4' above the ground.

Located, dated and posted on the ground this 16th of June, 2017.

KENNECOTT EXPLORATION COMPANY


By: Donna Fischer, its agent



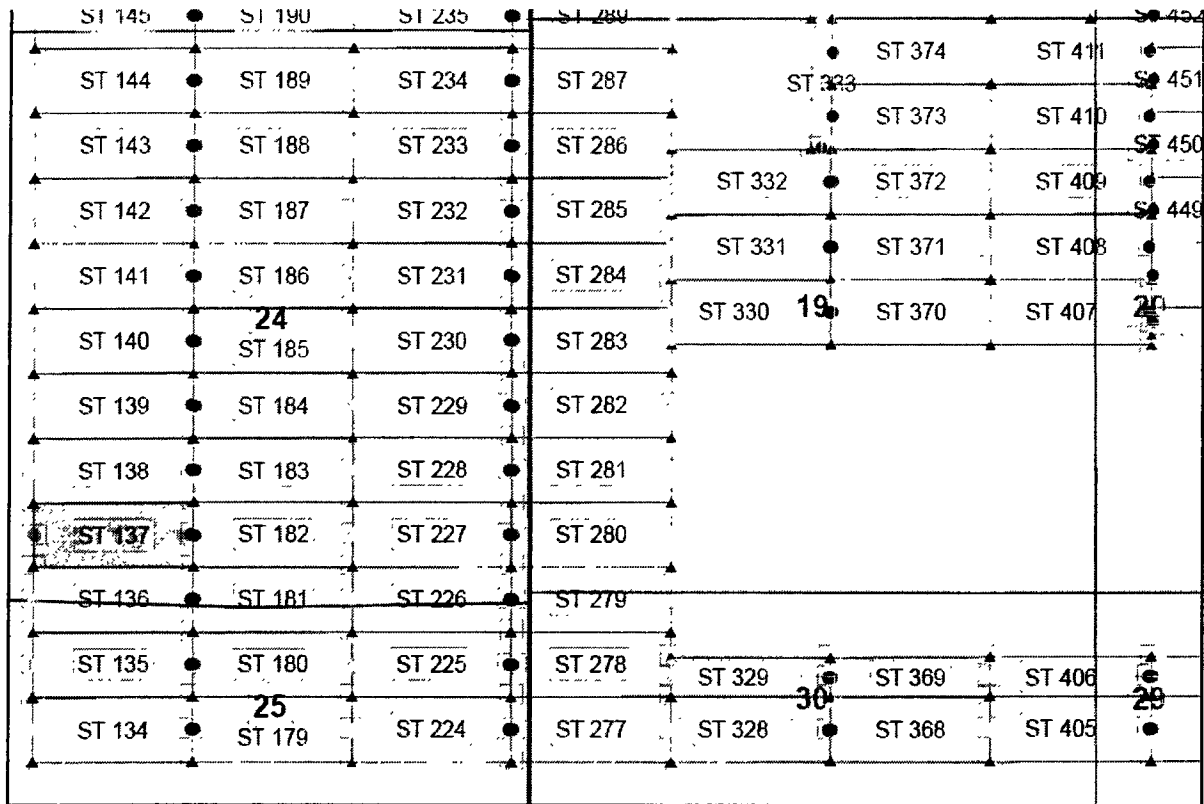
PHILIPSON, MINZBINA

2017 AUG 31 A 6:35

RECEIVED
PHILIPSON

AMC445374

Lode Mining Claim Map of the ST 137 Lode Claim,
attached to and made a part of the Location Notice



AMC445374

Steamboat Claim Block, Arizona Map 3

Steamboat Lode Mining Claims
T4S, R14E and 15E G&SRM
Gila and Pinal County, Arizona
Located June 12-17, 2017



Claims Filed By-
Kennecott Exploration Company
4700 Daybreak Parkway
South Jordan, UT 84009

Map Scale: 1" = 1,500'



The Claim is located in: Section 24, T4S, R14E, Pinal County, Arizona, G&SRM.

TIE: The Location Monument of this claim is approximately 18943 feet West and 25896 feet South from the SW corner of Section 27, Township 3 South, Range 15 East, Gila County, Arizona, G&SRM. The claim is 1500 long x 600 wide.

Monuments are 1-1/2" x 1-1/2" x 5' wood posts projecting at least four feet above the ground. Location monument is set 20 inside the east endline along the center of the claim as depicted.

RECEIVED
 2017 JUN 30 A 8:35
 ARIZONA DEPARTMENT OF REVENUE

When recorded return to:
Rio Tinto
Attn: Kennecott Exploration Company – Land Dept.
4700 Daybreak Parkway
South Jordan, UT 84009

ARIZONA NOTICE OF LOCATION
(LODE CLAIM)

NOTICE IS HEREBY GIVEN THAT KENNECOTT EXPLORATION COMPANY, whose mailing address is 4700 Daybreak Parkway, South Jordan, Utah 84009 by its undersigned agent, makes this location of the ST 138 Lode Mining Claim, in Pinal County, Arizona.

The general course of the claim is from the East to West, and said claim is within the:

<u>Quarter</u>	<u>Section</u>	<u>Township</u>	<u>Range</u>
SW	24	T4S	R14E
Pinal County, Arizona, G&SRM.			

This claim is 1500 feet in length and 600 feet in width. This Notice of Location is posted on the centerline of the claim. The claim runs from the location monument on which this notice is posted 20 feet in an easterly direction to the East end line, and 1480 feet in a westerly direction to the West end line. The claim boundaries are marked by six monuments, one at each corner and one at the center of each endline. The location monument on which this notice is posted is situated within Section 24, T4S, R14E, Pinal County, Arizona, G&SRM, and is approximately 18944 feet West and 25297 feet South from the SW corner of Section 27, T3S, R15E, Gila County, Arizona, G&SRM. Any overlaps onto pre-existing claims, private or State Land are acknowledged as pre-existing rights and that portion of said overlap is acknowledged as invalid.

The undersigned claims the ground as depicted on the map that is attached to a copy of this Notice of Location filed in the office of the Recorder, Pinal County, Arizona.

The claim has been monumented in accordance with State and Federal law. Corner, end centers and location monuments are posts, 1-1/2" x 1-1/2" x 5' projecting at least 4' above the ground.

Located, dated and posted on the ground this 16th of June, 2017.

KENNECOTT EXPLORATION COMPANY


By: Donna Fischer, its agent

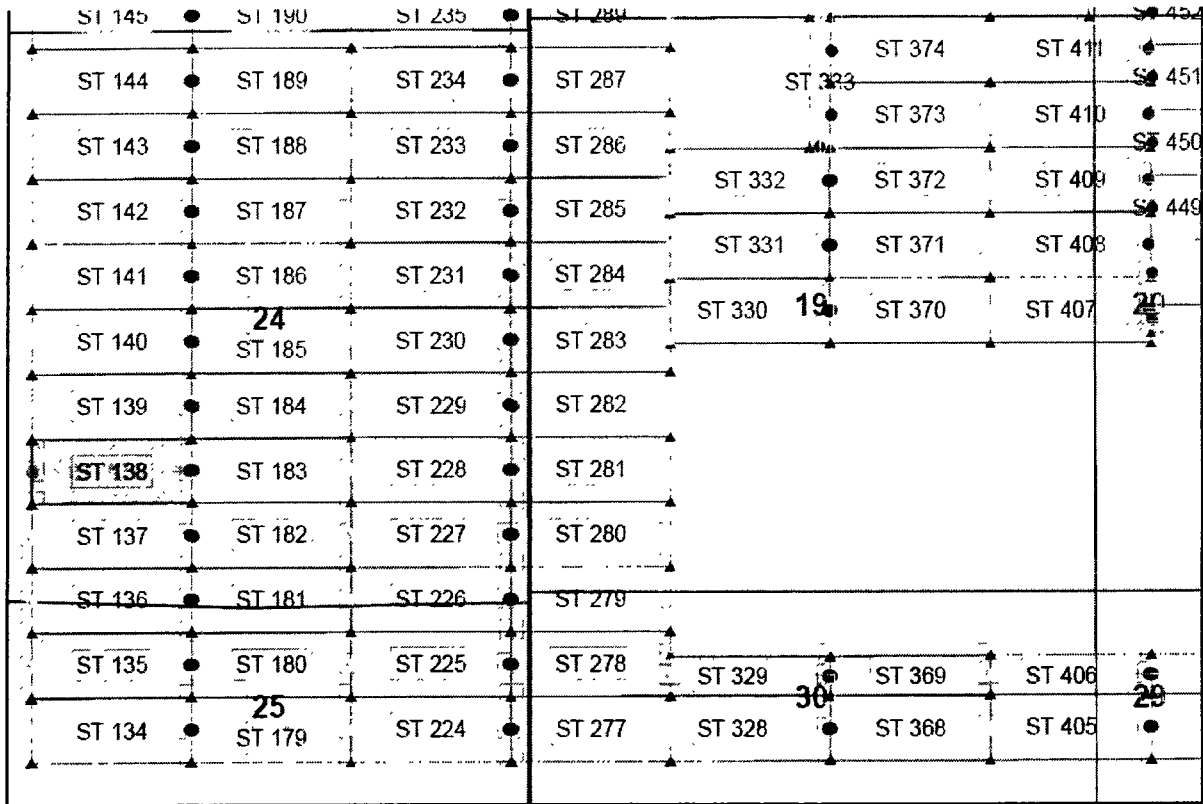
PHOENIX, ARIZONA

2017 JUN 31 A 8:30

RECEIVED

AMC445375

Lode Mining Claim Map of the ST 138 Lode Claim,
attached to and made a part of the Location Notice



AMC445375

Steamboat Claim Block, Arizona Map 2

Steamboat Lode Mining Claims
T4S, R14E and 15E G&SRM
Gila and Pinal County, Arizona
Located June 12-17, 2017



Claims Filed By-
Kennecott Exploration Company
4700 Daybreak Parkway
South Jordan, UT 84009

Map Scale: 1" = 1,500'



The Claim is located in: Section 24, T4S, R14E, Pinal County, Arizona, G&SRM.

TIE: The Location Monument of this claim is approximately 18944 feet West and 25297 feet South from the SW corner of Section 27, Township 3 South, Range 15 East, Gila County, Arizona, G&SRM. The claim is 1500 long x 600 wide.

Monuments are 1-1/2" x 1-1/2" x 5' wood posts projecting at least four feet above the ground. Location monument is set 20 inside the east endline along the center of the claim as depicted.

RECEIVED
MAY 31 A 8:36
PHOENIX, ARIZONA
PROPERTY OFFICE

When recorded return to:
Rio Tinto
Attn: Kennecott Exploration Company – Land Dept.
4700 Daybreak Parkway
South Jordan, UT 84009

ARIZONA NOTICE OF LOCATION
(LODE CLAIM)

NOTICE IS HEREBY GIVEN THAT KENNECOTT EXPLORATION COMPANY, whose mailing address is 4700 Daybreak Parkway, South Jordan, Utah 84009 by its undersigned agent, makes this location of the ST 139 Lode Mining Claim, in Pinal County, Arizona.

The general course of the claim is from the East to West, and said claim is within the:

<u>Quarter</u>	<u>Section</u>	<u>Township</u>	<u>Range</u>
SW	24	T4S	R14E
Pinal County, Arizona, G&SRM.			

This claim is 1500 feet in length and 600 feet in width. This Notice of Location is posted on the centerline of the claim. The claim runs from the location monument on which this notice is posted 20 feet in an easterly direction to the East end line, and 1480 feet in a westerly direction to the West end line. The claim boundaries are marked by six monuments, one at each corner and one at the center of each endline. The location monument on which this notice is posted is situated within Section 24, T4S, R14E, Pinal County, Arizona, G&SRM, and is approximately 18945 feet West and 24699 feet South from the SW corner of Section 27, T3S, R15E, Gila County, Arizona, G&SRM. Any overlaps onto pre-existing claims, private or State Land are acknowledged as pre-existing rights and that portion of said overlap is acknowledged as invalid.

The undersigned claims the ground as depicted on the map that is attached to a copy of this Notice of Location filed in the office of the Recorder, Pinal County, Arizona.

The claim has been monumented in accordance with State and Federal law. Corner, end centers and location monuments are posts, 1-1/2" x 1-1/2" x 5' projecting at least 4' above the ground.

Located, dated and posted on the ground this 16th of June, 2017.

KENNECOTT EXPLORATION COMPANY


By: Donna Fischer, its agent

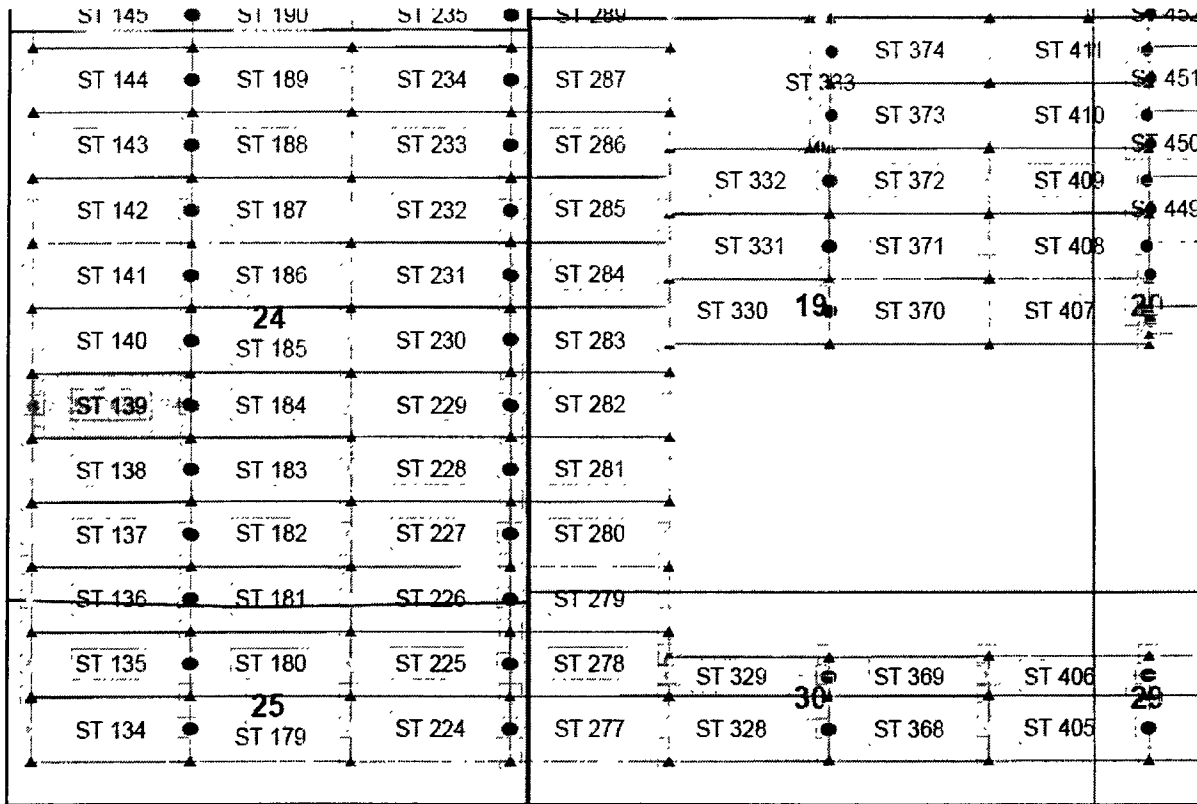
PINAL COUNTY, ARIZONA

2017 AUG 31 A 8:36

RECEIVED
PINAL COUNTY OFFICE

AHC445376

Lode Mining Claim Map of the ST 139 Lode Claim,
attached to and made a part of the Location Notice



AMC445376

Steamboat Claim Block, Arizona Map 3

Steamboat Lode Mining Claims
T4S, R14E and 15E G&SRM
Gila and Pinal County, Arizona
Located June 12-17, 2017



Claims Filed By-
Kennecott Exploration Company
4700 Daybreak Parkway
South Jordan, UT 84009

Map Scale: 1" = 1,500'



The Claim is located in: Section 24, T4S, R14E, Pinal County, Arizona, G&SRM.

TIE: The Location Monument of this claim is approximately 18945 feet West and 24699 feet South from the SW corner of Section 27, Township 3 South, Range 15 East, Gila County, Arizona, G&SRM. The claim is 1500 long x 600 wide.

Monuments are 1-1/2" x 1-1/2" x 5' wood posts projecting at least four feet above the ground. Location monument is set 20 inside the east endline along the center of the claim as depicted.

RECEIVED
 AUG 31 A 8:36
 GILDA, ARIZONA

When recorded return to:
Rio Tinto
Attn: Kennecott Exploration Company – Land Dept.
4700 Daybreak Parkway
South Jordan, UT 84009

ARIZONA NOTICE OF LOCATION
(LODE CLAIM)

NOTICE IS HEREBY GIVEN THAT KENNECOTT EXPLORATION COMPANY, whose mailing address is 4700 Daybreak Parkway, South Jordan, Utah 84009 by its undersigned agent, makes this location of the ST 140 Lode Mining Claim, in Pinal County, Arizona.

The general course of the claim is from the East to West, and said claim is within the:

<u>Quarter</u>	<u>Section</u>	<u>Township</u>	<u>Range</u>
SW	24	T4S	R14E
NW	24	T4S	R14E

Pinal County, Arizona, G&SRM.

AMC445377


This claim is 1500 feet in length and 600 feet in width. This Notice of Location is posted on the centerline of the claim. The claim runs from the location monument on which this notice is posted 20 feet in an easterly direction to the East end line, and 1480 feet in a westerly direction to the West end line. The claim boundaries are marked by six monuments, one at each corner and one at the center of each endline. The location monument on which this notice is posted is situated within Section 24, T4S, R14E, Pinal County, Arizona, G&SRM, and is approximately 18945 feet West and 24101 feet South from the SW corner of Section 27, T3S, R15E, Gila County, Arizona, G&SRM. Any overlaps onto pre-existing claims, private or State Land are acknowledged as pre-existing rights and that portion of said overlap is acknowledged as invalid.

The undersigned claims the ground as depicted on the map that is attached to a copy of this Notice of Location filed in the office of the Recorder, Pinal County, Arizona.

The claim has been monumented in accordance with State and Federal law. Corner, end centers and location monuments are posts, 1-1/2" x 1-1/2" x 5' projecting at least 4' above the ground.

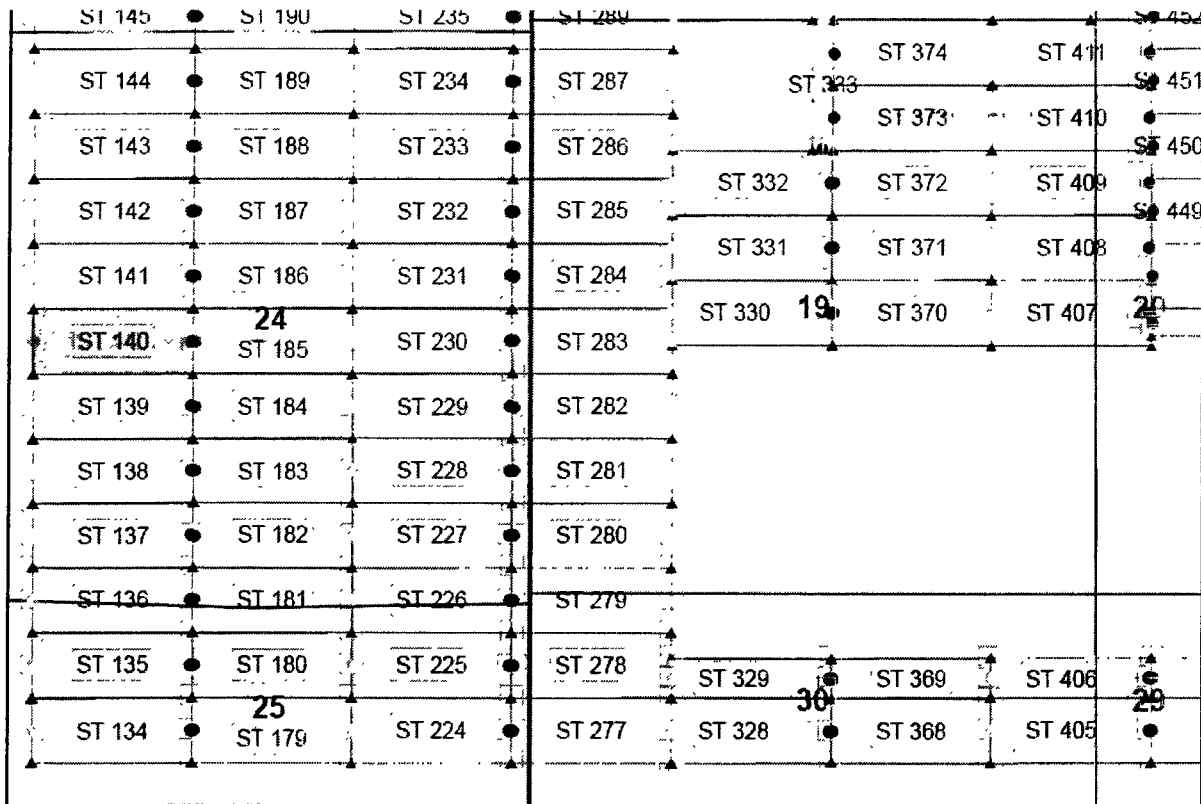
Located, dated and posted on the ground this 16th of June, 2017.

KENNECOTT EXPLORATION COMPANY


By: Donna Fischer, its agent

RECEIVED
OFFICE
JUN 31 A 8:36
PINAL COUNTY, ARIZONA

Lode Mining Claim Map of the ST 140 Lode Claim,
attached to and made a part of the Location Notice



AHC445377

Steamboat Claim Block, Arizona Map 3

Steamboat Lode Mining Claims
T4S, R14E and 15E G&SRM
Gila and Pinal County, Arizona
Located June 12-17, 2017



Claims Filed By-
Kennecott Exploration Company
4700 Daybreak Parkway
South Jordan, UT 84009

Map Scale: 1" = 1,500'



The Claim is located in: Section 24, T4S, R14E, Pinal County, Arizona, G&SRM.

TIE: The Location Monument of this claim is approximately 18945 feet West and 24101 feet South from the SW corner of Section 27, Township 3 South, Range 15 East, Gila County, Arizona, G&SRM. The claim is 1500 long x 600 wide.

Monuments are 1-1/2" x 1-1/2" x 5' wood posts projecting at least four feet above the ground. Location monument is set 20 inside the east endline along the center of the claim as depicted.

RECEIVED
 COUNTY CLERK'S OFFICE
 PINAL COUNTY, ARIZONA
 AUG 31 A 0 36

When recorded return to:
Rio Tinto
Attn: Kennecott Exploration Company – Land Dept.
4700 Daybreak Parkway
South Jordan, UT 84009

ARIZONA NOTICE OF LOCATION
(LODE CLAIM)

NOTICE IS HEREBY GIVEN THAT KENNECOTT EXPLORATION COMPANY, whose mailing address is 4700 Daybreak Parkway, South Jordan, Utah 84009 by its undersigned agent, makes this location of the ST 141 Lode Mining Claim, in Pinal County, Arizona.

The general course of the claim is from the East to West, and said claim is within the:

<u>Quarter</u>	<u>Section</u>	<u>Township</u>	<u>Range</u>
NW	24	T4S	R14E

Pinal County, Arizona, G&SRM.


This claim is 1500 feet in length and 600 feet in width. This Notice of Location is posted on the centerline of the claim. The claim runs from the location monument on which this notice is posted 20 feet in an easterly direction to the East end line, and 1480 feet in a westerly direction to the West end line. The claim boundaries are marked by six monuments, one at each corner and one at the center of each endline. The location monument on which this notice is posted is situated within Section 24, T4S, R14E, Pinal County, Arizona, G&SRM, and is approximately 18946 feet West and 23503 feet South from the SW corner of Section 27, T3S, R15E, Gila County, Arizona, G&SRM. Any overlaps onto pre-existing claims, private or State Land are acknowledged as pre-existing rights and that portion of said overlap is acknowledged as invalid.

The undersigned claims the ground as depicted on the map that is attached to a copy of this Notice of Location filed in the office of the Recorder, Pinal County, Arizona.

The claim has been monumented in accordance with State and Federal law. Corner, end centers and location monuments are posts, 1-1/2" x 1-1/2" x 5' projecting at least 4' above the ground.

Located, dated and posted on the ground this 16th of June, 2017.

KENNECOTT EXPLORATION COMPANY


By: Donna Fischer, its agent



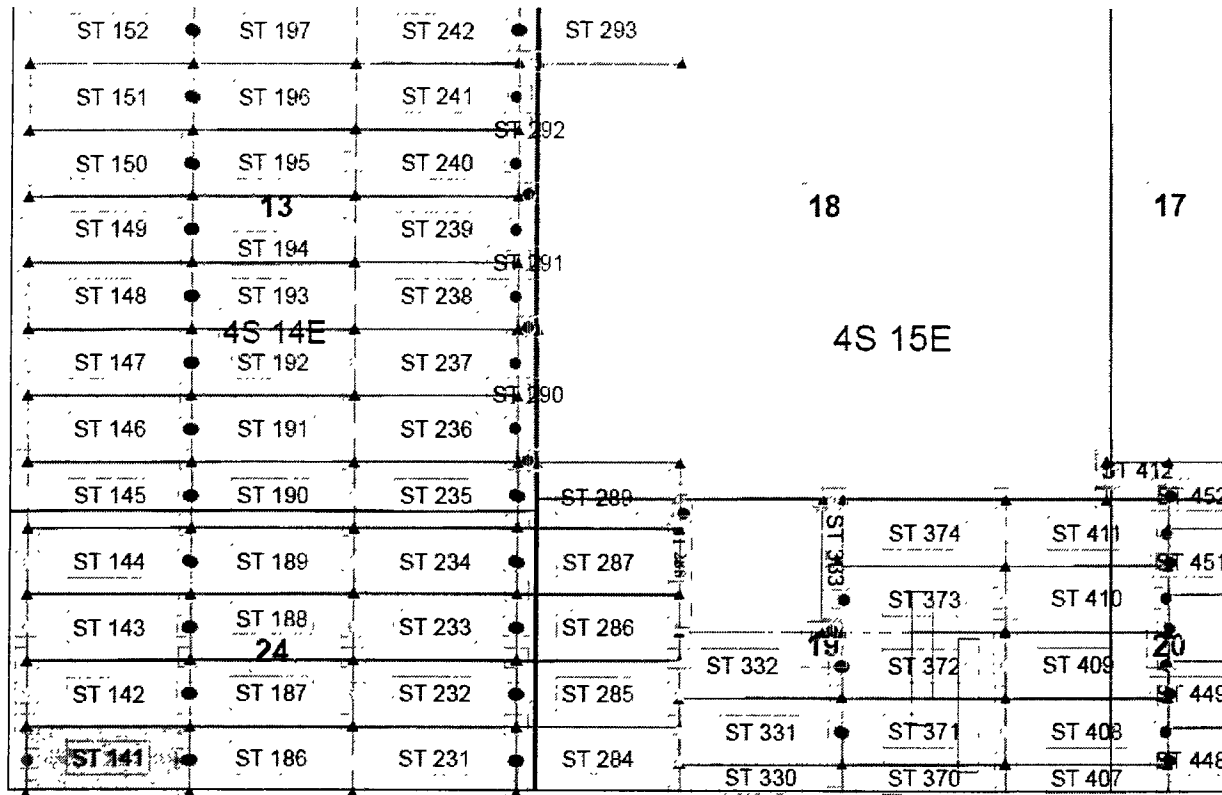
PINAL COUNTY, ARIZONA

JUN 31 A 8:35

RECEIVED
JUN 31 2017

AMC445378

Lode Mining Claim Map of the ST 141 Lode Claim,
attached to and made a part of the Location Notice



AMC445378

Steamboat Claim Block, Arizona Map 1

Steamboat Lode Mining Claims
T4S, R14E and 15E G&SRM
Gila and Pinal County, Arizona
Located June 12-17, 2017



Claims Filed By-
Kennecott Exploration Company
4700 Daybreak Parkway
South Jordan, UT 84009

Map Scale: 1" = 1,500'



The Claim is located in: Section 24, T4S, R14E, Pinal County, Arizona, G&SRM.

TIE: The Location Monument of this claim is approximately 18946 feet West and 23503 feet South from the SW corner of Section 27, Township 3 South, Range 15 East, Gila County, Arizona, G&SRM. The claim is 1500 long x 600 wide.

Monuments are 1-1/2" x 1-1/2" x 5' wood posts projecting at least four feet above the ground. Location monument is set 20 inside the east endline along the center of the claim as depicted.

RECEIVED
2017 AUG 31 A 8:36
PINAL COUNTY ARIZONA
REGISTERED OFFICE

When recorded return to:
Rio Tinto
Attn: Kennecott Exploration Company – Land Dept.
4700 Daybreak Parkway
South Jordan, UT 84009

ARIZONA NOTICE OF LOCATION
(LODE CLAIM)

NOTICE IS HEREBY GIVEN THAT KENNECOTT EXPLORATION COMPANY, whose mailing address is 4700 Daybreak Parkway, South Jordan, Utah 84009 by its undersigned agent, makes this location of the ST 142 Lode Mining Claim, in Pinal County, Arizona.

The general course of the claim is from the East to West, and said claim is within the:

<u>Quarter</u>	<u>Section</u>	<u>Township</u>	<u>Range</u>
NW	24	T4S	R14E

Pinal County, Arizona, G&SRM.


This claim is 1500 feet in length and 600 feet in width. This Notice of Location is posted on the centerline of the claim. The claim runs from the location monument on which this notice is posted 20 feet in an easterly direction to the East end line, and 1480 feet in a westerly direction to the West end line. The claim boundaries are marked by six monuments, one at each corner and one at the center of each endline. The location monument on which this notice is posted is situated within Section 24, T4S, R14E, Pinal County, Arizona, G&SRM, and is approximately 18947 feet West and 22905 feet South from the SW corner of Section 27, T3S, R15E, Gila County, Arizona, G&SRM. Any overlaps onto pre-existing claims, private or State Land are acknowledged as pre-existing rights and that portion of said overlap is acknowledged as invalid.

The undersigned claims the ground as depicted on the map that is attached to a copy of this Notice of Location filed in the office of the Recorder, Pinal County, Arizona.

The claim has been monumented in accordance with State and Federal law. Corner, end centers and location monuments are posts, 1-1/2" x 1-1/2" x 5' projecting at least 4' above the ground.

Located, dated and posted on the ground this 16th of June, 2017.

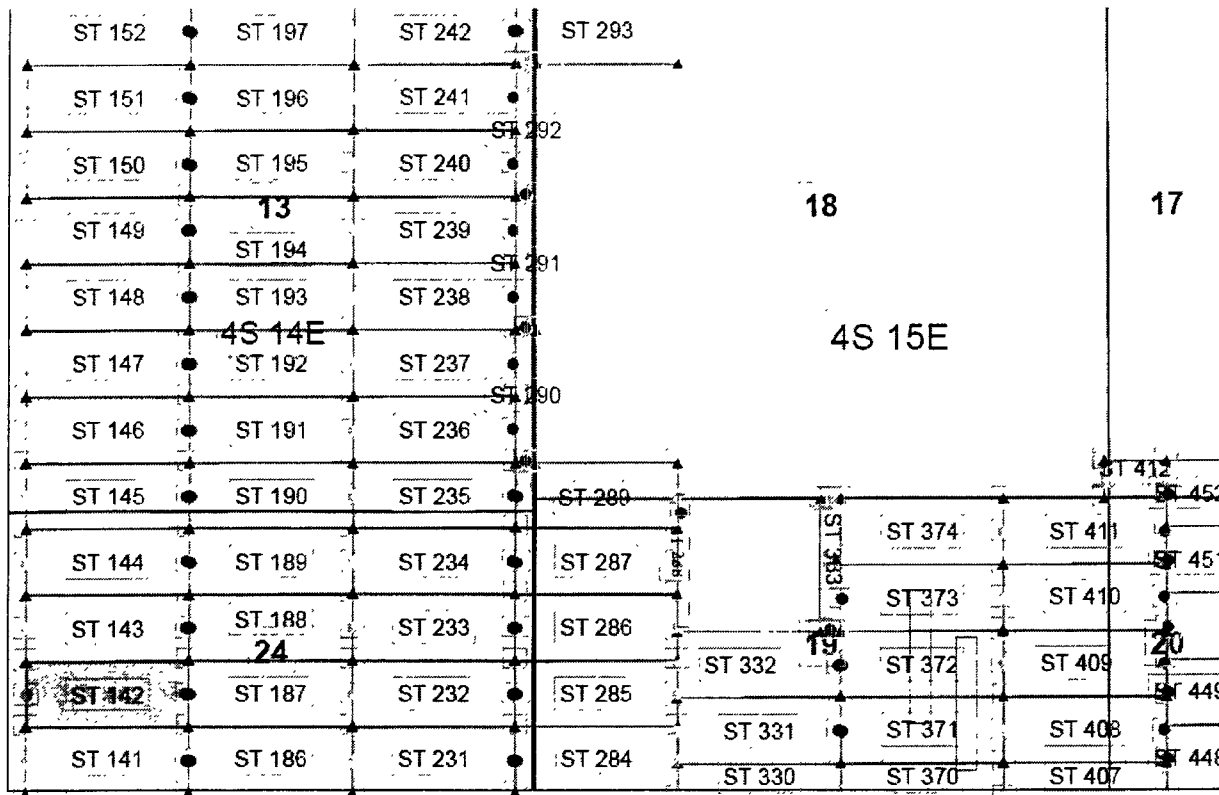
KENNECOTT EXPLORATION COMPANY


By: Donna Fischer, its agent

RECEIVED
PINAL COUNTY RECORDER'S OFFICE
2017 JUN 31 A 8:36
PINAL COUNTY, ARIZONA

AMC445379

Lode Mining Claim Map of the ST 142 Lode Claim,
attached to and made a part of the Location Notice



Steamboat Claim Block, Arizona Map 1

Steamboat Lode Mining Claims
T4S, R14E and 15E G&SRM
Gila and Pinal County, Arizona
Located June 12-17, 2017



Claims Filed By-
Kennecott Exploration Company
4700 Daybreak Parkway
South Jordan, UT 84009

Map Scale: 1" = 1,500'



The Claim is located in: Section 24, T4S, R14E, Pinal County, Arizona, G&SRM.

TIE: The Location Monument of this claim is approximately 18947 feet West and 22905 feet South from the SW corner of Section 27, Township 3 South, Range 15 East, Gila County, Arizona, G&SRM. The claim is 1500 long x 600 wide.

Monuments are 1-1/2" x 1-1/2" x 5' wood posts projecting at least four feet above the ground. Location monument is set 20 inside the east endline along the center of the claim as depicted.

AMC445379

RECEIVED OFFICE
JUN 30 3 31 A 6 30
MINERAL INDUSTRIES

When recorded return to:
Rio Tinto
Attn: Kennecott Exploration Company – Land Dept.
4700 Daybreak Parkway
South Jordan, UT 84009

ARIZONA NOTICE OF LOCATION
(LODE CLAIM)

NOTICE IS HEREBY GIVEN THAT KENNECOTT EXPLORATION COMPANY, whose mailing address is 4700 Daybreak Parkway, South Jordan, Utah 84009 by its undersigned agent, makes this location of the ST 143 Lode Mining Claim, in Pinal County, Arizona.

The general course of the claim is from the East to West, and said claim is within the:

<u>Quarter</u>	<u>Section</u>	<u>Township</u>	<u>Range</u>
NW	24	T4S	R14E
Pinal County, Arizona, G&SRM.			

This claim is 1500 feet in length and 600 feet in width. This Notice of Location is posted on the centerline of the claim. The claim runs from the location monument on which this notice is posted 20 feet in an easterly direction to the East end line, and 1480 feet in a westerly direction to the West end line. The claim boundaries are marked by six monuments, one at each corner and one at the center of each endline. The location monument on which this notice is posted is situated within Section 24, T4S, R14E, Pinal County, Arizona, G&SRM, and is approximately 18948 feet West and 22306 feet South from the SW corner of Section 27, T3S, R15E, Gila County, Arizona, G&SRM. Any overlaps onto pre-existing claims, private or State Land are acknowledged as pre-existing rights and that portion of said overlap is acknowledged as invalid.

The undersigned claims the ground as depicted on the map that is attached to a copy of this Notice of Location filed in the office of the Recorder, Pinal County, Arizona.

The claim has been monumented in accordance with State and Federal law. Corner, end centers and location monuments are posts, 1-1/2" x 1-1/2" x 5' projecting at least 4' above the ground.

Located, dated and posted on the ground this 16th of June, 2017.

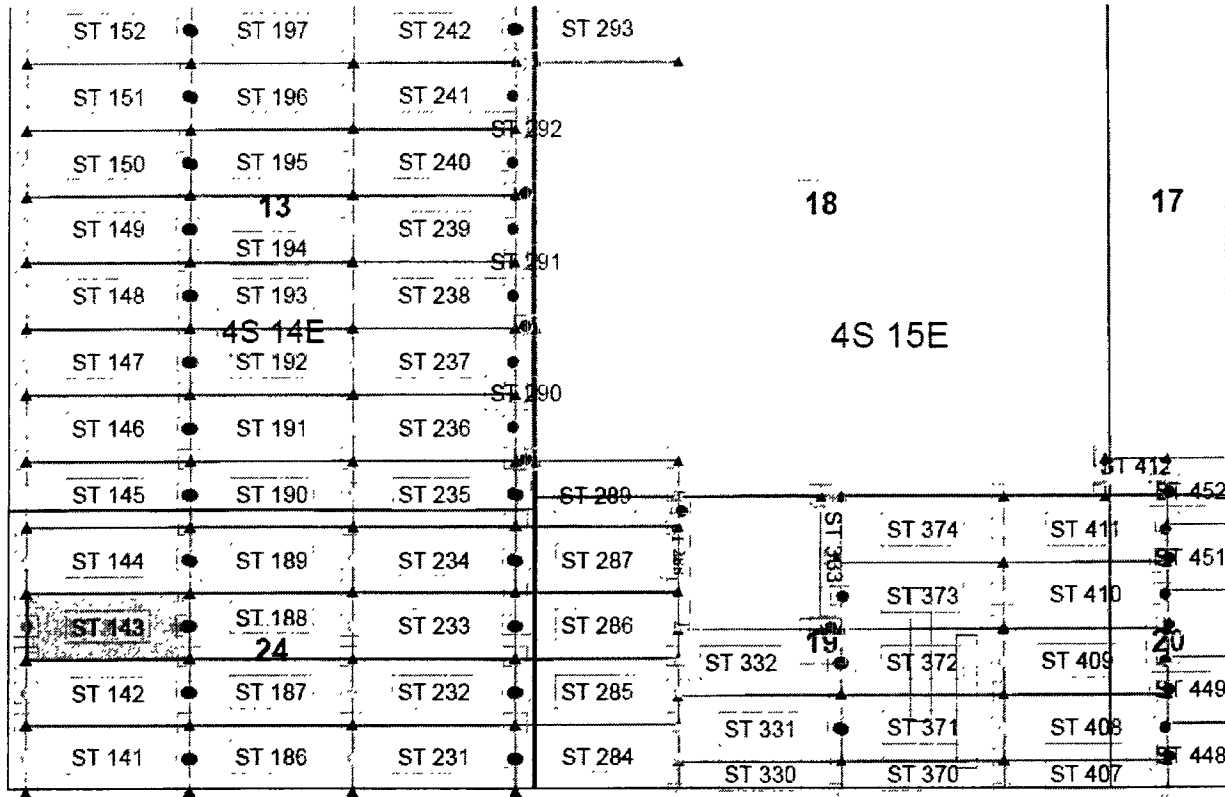
KENNECOTT EXPLORATION COMPANY


By: Donna Fischer, its agent

RECEIVED
JUN 31 A 8 30
PINAL COUNTY ARIZONA

AMC 45380

Lode Mining Claim Map of the ST 143 Lode Claim,
attached to and made a part of the Location Notice



Steamboat Claim Block, Arizona Map 1

Steamboat Lode Mining Claims
T4S, R14E and 15E G&SRM
Gila and Pinal County, Arizona
Located June 12-17, 2017



Claims Filed By-
Kennecott Exploration Company
4700 Daybreak Parkway
South Jordan, UT 84009

Map Scale: 1" = 1,500'



The Claim is located in: Section 24, T4S, R14E, Pinal County, Arizona, G&SRM.

TIE: The Location Monument of this claim is approximately 18948 feet West and 22306 feet South from the SW corner of Section 27, Township 3 South, Range 15 East, Gila County, Arizona, G&SRM. The claim is 1500 long x 600 wide.

Monuments are 1-1/2" x 1-1/2" x 5' wood posts projecting at least four feet above the ground. Location monument is set 20 inside the east endline along the center of the claim as depicted.

AMC445380

RECEIVED
JUN 23 2017
PINAL COUNTY ARIZONA

When recorded return to:
Rio Tinto
Attn: Kennecott Exploration Company – Land Dept.
4700 Daybreak Parkway
South Jordan, UT 84009

ARIZONA NOTICE OF LOCATION
(LODE CLAIM)

NOTICE IS HEREBY GIVEN THAT KENNECOTT EXPLORATION COMPANY, whose mailing address is 4700 Daybreak Parkway, South Jordan, Utah 84009 by its undersigned agent, makes this location of the ST 144 Lode Mining Claim, in Pinal County, Arizona.

The general course of the claim is from the East to West, and said claim is within the:

<u>Quarter</u>	<u>Section</u>	<u>Township</u>	<u>Range</u>
NW	24	T4S	R14E
Pinal County, Arizona, G&SRM.			

This claim is 1500 feet in length and 600 feet in width. This Notice of Location is posted on the centerline of the claim. The claim runs from the location monument on which this notice is posted 20 feet in an easterly direction to the East end line, and 1480 feet in a westerly direction to the West end line. The claim boundaries are marked by six monuments, one at each corner and one at the center of each endline. The location monument on which this notice is posted is situated within Section 24, T4S, R14E, Pinal County, Arizona, G&SRM, and is approximately 18948 feet West and 21708 feet South from the SW corner of Section 27, T3S, R15E, Gila County, Arizona, G&SRM. Any overlaps onto pre-existing claims, private or State Land are acknowledged as pre-existing rights and that portion of said overlap is acknowledged as invalid.

The undersigned claims the ground as depicted on the map that is attached to a copy of this Notice of Location filed in the office of the Recorder, Pinal County, Arizona.

The claim has been monumented in accordance with State and Federal law. Corner, end centers and location monuments are posts, 1-1/2" x 1-1/2" x 5' projecting at least 4' above the ground.

Located, dated and posted on the ground this 15th of June, 2017.

KENNECOTT EXPLORATION COMPANY


By: Donna Fischer, its agent

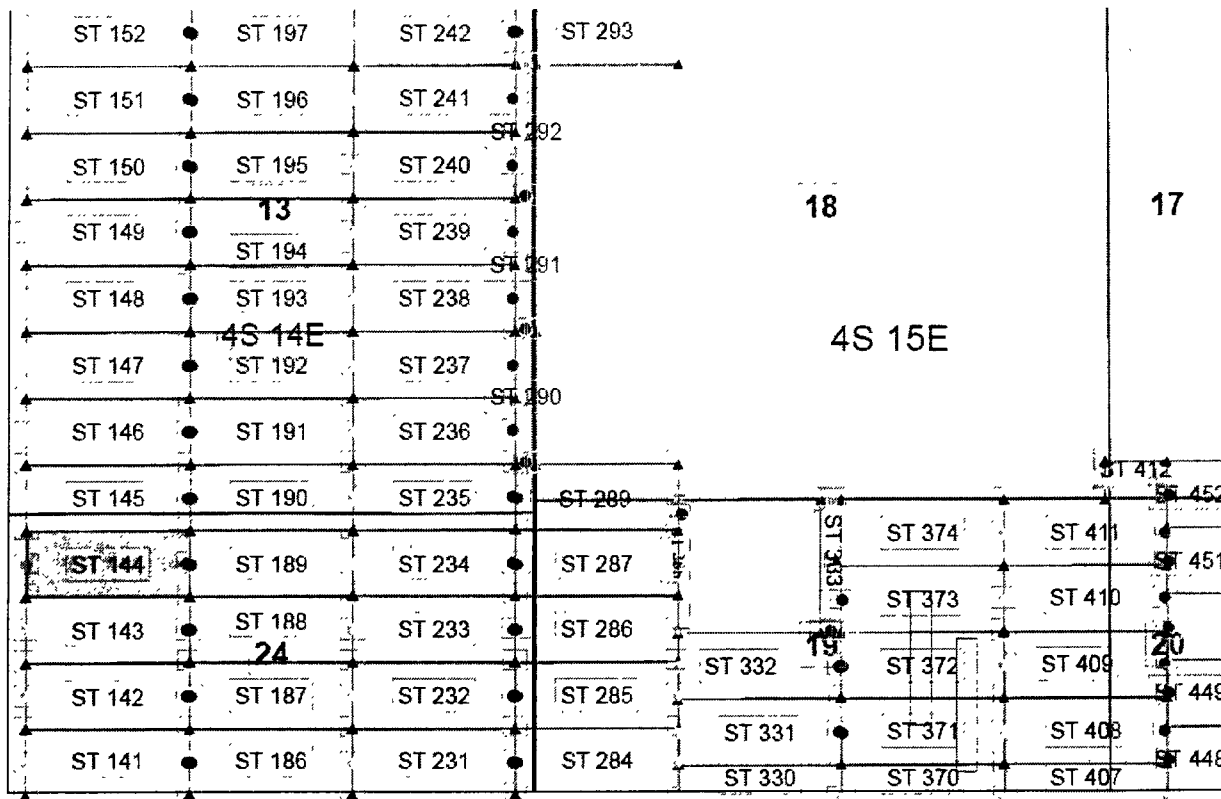
PINAL COUNTY, ARIZONA

2017 JUN 31 A 9:36

RECEIVED
OFFICE

AMC 445381

Lode Mining Claim Map of the ST 144 Lode Claim,
attached to and made a part of the Location Notice



Steamboat Claim Block, Arizona Map 1

Steamboat Lode Mining Claims
T4S, R14E and 15E G&SRM
Gila and Pinal County, Arizona
Located June 12-17, 2017

Claims Filed By-
Kennecott Exploration Company
4700 Daybreak Parkway
South Jordan, UT 84009



Map Scale: 1" = 1,500'



AMC445381

The Claim is located in: Section 24, T4S, R14E, Pinal County, Arizona, G&SRM.

TIE: The Location Monument of this claim is approximately 18948 feet West and 21708 feet South from the SW corner of Section 27, Township 3 South, Range 15 East, Gila County, Arizona, G&SRM. The claim is 1500 long x 600 wide.

Monuments are 1-1/2" x 1-1/2" x 5' wood posts projecting at least four feet above the ground. Location monument is set 20 inside the east endline along the center of the claim as depicted.

RECEIVED
OFFICE
JUN 21 10 53 AM
PINAL COUNTY, ARIZONA

When recorded return to:
Rio Tinto
Attn: Kennecott Exploration Company – Land Dept.
4700 Daybreak Parkway
South Jordan, UT 84009

ARIZONA NOTICE OF LOCATION
(LODE CLAIM)

NOTICE IS HEREBY GIVEN THAT KENNECOTT EXPLORATION COMPANY, whose mailing address is 4700 Daybreak Parkway, South Jordan, Utah 84009 by its undersigned agent, makes this location of the ST 145 Lode Mining Claim, in Pinal County, Arizona.

The general course of the claim is from the East to West, and said claim is within the:

<u>Quarter</u>	<u>Section</u>	<u>Township</u>	<u>Range</u>
SW	13	T4S	R14E
NW	24	T4S	R14E

Pinal County, Arizona, G&SRM.


This claim is 1500 feet in length and 600 feet in width. This Notice of Location is posted on the centerline of the claim. The claim runs from the location monument on which this notice is posted 20 feet in an easterly direction to the East end line, and 1480 feet in a westerly direction to the West end line. The claim boundaries are marked by six monuments, one at each corner and one at the center of each endline. The location monument on which this notice is posted is situated within Section 13, T4S, R14E, Pinal County, Arizona, G&SRM, and is approximately 18949 feet West and 21110 feet South from the SW corner of Section 27, T3S, R15E, Gila County, Arizona, G&SRM. Any overlaps onto pre-existing claims, private or State Land are acknowledged as pre-existing rights and that portion of said overlap is acknowledged as invalid.

The undersigned claims the ground as depicted on the map that is attached to a copy of this Notice of Location filed in the office of the Recorder, Pinal County, Arizona.

The claim has been monumented in accordance with State and Federal law. Corner, end centers and location monuments are posts, 1-1/2" x 1-1/2" x 5' projecting at least 4' above the ground.

Located, dated and posted on the ground this 15th of June, 2017.

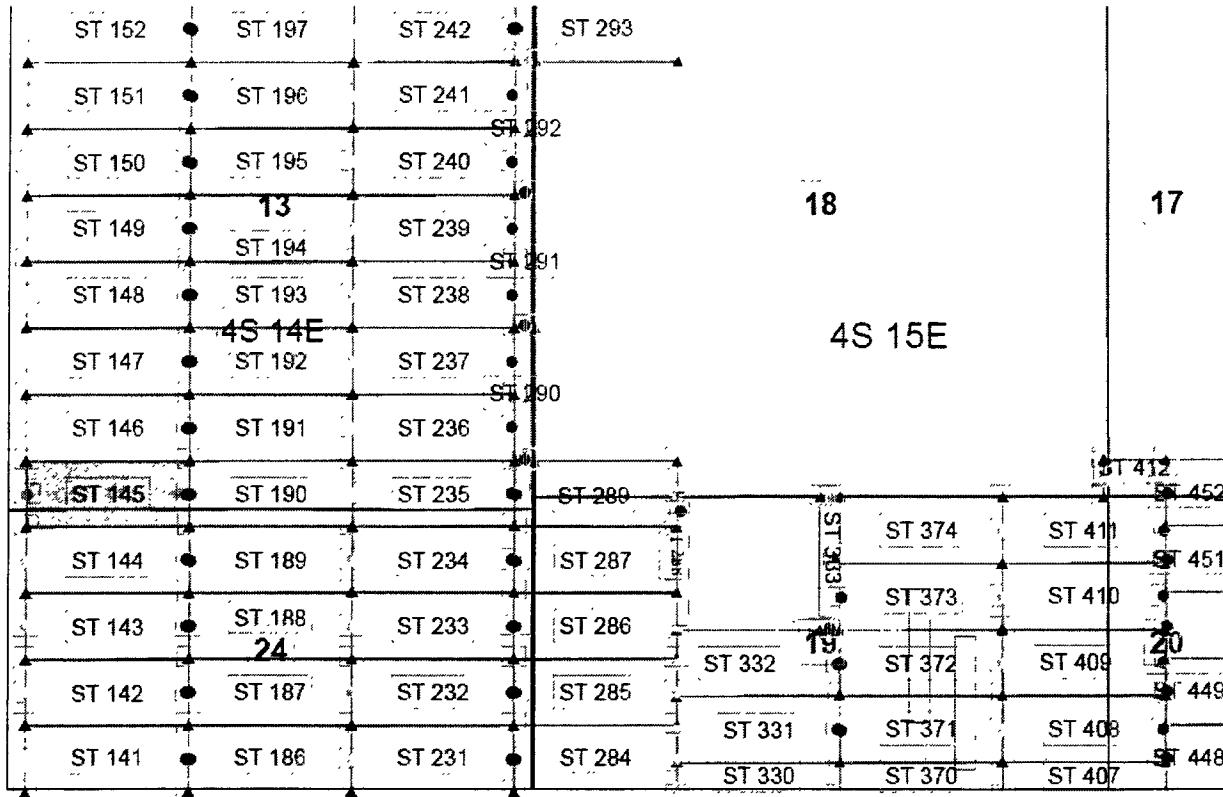
KENNECOTT EXPLORATION COMPANY


By: Donna Fischer, its agent

RECEIVED
PINAL COUNTY OFFICE
2017 JUN 31 A 9:31
PINAL COUNTY, ARIZONA

ANC445382

Lode Mining Claim Map of the ST 145 Lode Claim,
attached to and made a part of the Location Notice



AMC445382

Steamboat Claim Block, Arizona Map 1

Steamboat Lode Mining Claims
T4S, R14E and 15E G&SRM
Gila and Pinal County, Arizona
Located June 12-17, 2017



Claims Filed By-
Kennecott Exploration Company
4700 Daybreak Parkway
South Jordan, UT 84009

Map Scale: 1" = 1,500'



The Claim is located in: Section 13, T4S, R14E, Pinal County, Arizona, G&SRM.

TIE: The Location Monument of this claim is approximately 18949 feet West and 21110 feet South from the SW corner of Section 27, Township 3 South, Range 15 East, Gila County, Arizona, G&SRM. The claim is 1500 long x 600 wide.

Monuments are 1-1/2" x 1-1/2" x 5' wood posts projecting at least four feet above the ground. Location monument is set 20 inside the east endline along the center of the claim as depicted.

RECEIVED
 OFFICE
 JUN 27 2017
 A 8:37
 PPHC/ARIZONA

When recorded return to:
Rio Tinto
Attn: Kennecott Exploration Company – Land Dept.
4700 Daybreak Parkway
South Jordan, UT 84009

ARIZONA NOTICE OF LOCATION
(LODE CLAIM)

NOTICE IS HEREBY GIVEN THAT KENNECOTT EXPLORATION COMPANY, whose mailing address is 4700 Daybreak Parkway, South Jordan, Utah 84009 by its undersigned agent, makes this location of the ST 146 Lode Mining Claim, in Pinal County, Arizona.

The general course of the claim is from the East to West, and said claim is within the:

<u>Quarter</u>	<u>Section</u>	<u>Township</u>	<u>Range</u>
SW	13	T4S	R14E
Pinal County, Arizona, G&SRM.			

This claim is 1500 feet in length and 600 feet in width. This Notice of Location is posted on the centerline of the claim. The claim runs from the location monument on which this notice is posted 20 feet in an easterly direction to the East end line, and 1480 feet in a westerly direction to the West end line. The claim boundaries are marked by six monuments, one at each corner and one at the center of each endline. The location monument on which this notice is posted is situated within Section 13, T4S, R14E, Pinal County, Arizona, G&SRM, and is approximately 18950 feet West and 20512 feet South from the SW corner of Section 27, T3S, R15E, Gila County, Arizona, G&SRM. Any overlaps onto pre-existing claims, private or State Land are acknowledged as pre-existing rights and that portion of said overlap is acknowledged as invalid.

The undersigned claims the ground as depicted on the map that is attached to a copy of this Notice of Location filed in the office of the Recorder, Pinal County, Arizona.

The claim has been monumented in accordance with State and Federal law. Corner, end centers and location monuments are posts, 1-1/2" x 1-1/2" x 5' projecting at least 4' above the ground.

Located, dated and posted on the ground this 15th of June, 2017.

KENNECOTT EXPLORATION COMPANY


By: Donna Fischer, its agent

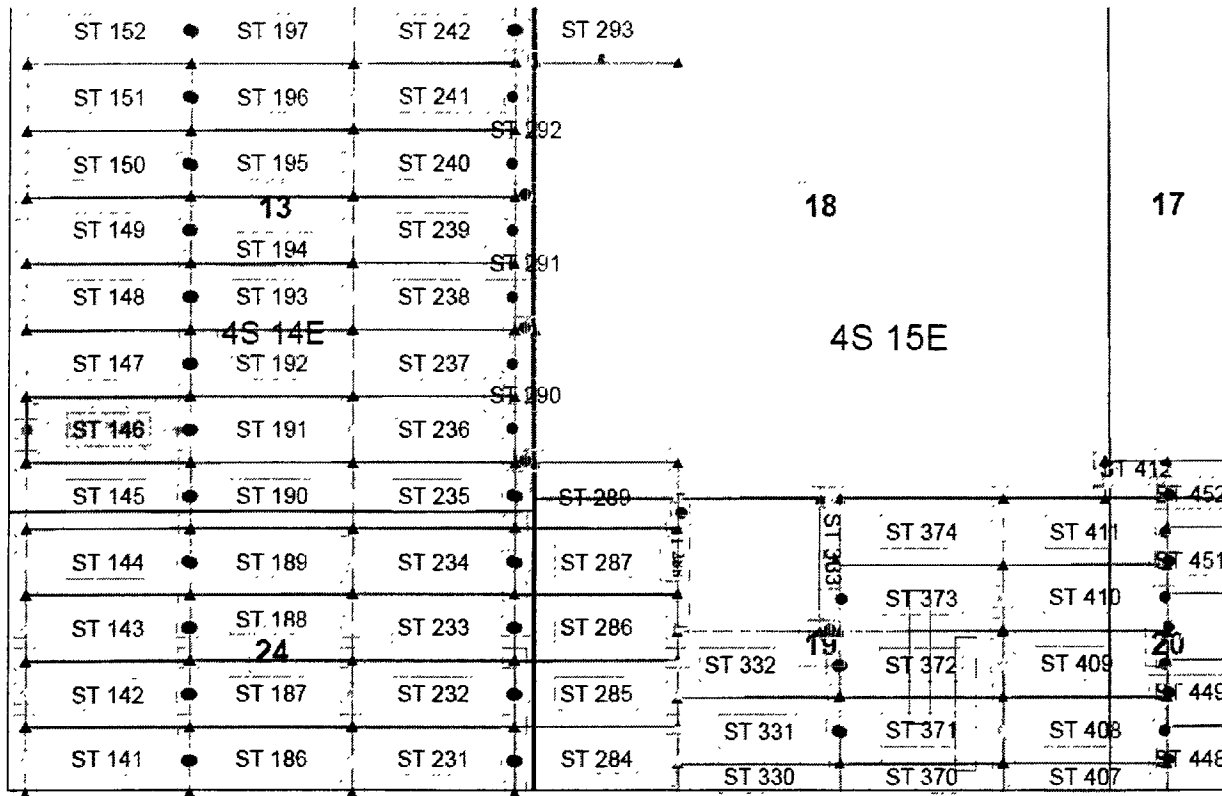
PINAL COUNTY, ARIZONA

JUN 31 2 0 37

RECEIVED
OFFICE

AM0445383

Lode Mining Claim Map of the ST 146 Lode Claim,
attached to and made a part of the Location Notice



AMC 445383

Steamboat Claim Block, Arizona Map 1

Steamboat Lode Mining Claims
T4S, R14E and 15E G&SRM
Gila and Pinal County, Arizona
Located June 12-17, 2017



Claims Filed By-
Kennecott Exploration Company
4700 Daybreak Parkway
South Jordan, UT 84009

Map Scale: 1" = 1,500'



The Claim is located in: Section 13, T4S, R14E, Pinal County, Arizona, G&SRM.

TIE: The Location Monument of this claim is approximately 18950 feet West and 20512 feet South from the SW corner of Section 27, Township 3 South, Range 15 East, Gila County, Arizona, G&SRM. The claim is 1500 long x 600 wide.

Monuments are 1-1/2" x 1-1/2" x 5' wood posts projecting at least four feet above the ground. Location monument is set 20 inside the east endline along the center of the claim as depicted.

RECEIVED
JUN 23 2017
COURT CLERK
GILA COUNTY, ARIZONA

When recorded return to:
Rio Tinto
Attn: Kennecott Exploration Company – Land Dept.
4700 Daybreak Parkway
South Jordan, UT 84009

ARIZONA NOTICE OF LOCATION
(LODE CLAIM)

NOTICE IS HEREBY GIVEN THAT KENNECOTT EXPLORATION COMPANY, whose mailing address is 4700 Daybreak Parkway, South Jordan, Utah 84009 by its undersigned agent, makes this location of the ST 147 Lode Mining Claim, in Pinal County, Arizona.

The general course of the claim is from the East to West, and said claim is within the:

<u>Quarter</u>	<u>Section</u>	<u>Township</u>	<u>Range</u>
SW	13	T4S	R14E

Pinal County, Arizona, G&SRM.


This claim is 1500 feet in length and 600 feet in width. This Notice of Location is posted on the centerline of the claim. The claim runs from the location monument on which this notice is posted 20 feet in an easterly direction to the East end line, and 1480 feet in a westerly direction to the West end line. The claim boundaries are marked by six monuments, one at each corner and one at the center of each endline. The location monument on which this notice is posted is situated within Section 13, T4S, R14E, Pinal County, Arizona, G&SRM, and is approximately 18951 feet West and 19914 feet South from the SW corner of Section 27, T3S, R15E, Gila County, Arizona, G&SRM. Any overlaps onto pre-existing claims, private or State Land are acknowledged as pre-existing rights and that portion of said overlap is acknowledged as invalid.

The undersigned claims the ground as depicted on the map that is attached to a copy of this Notice of Location filed in the office of the Recorder, Pinal County, Arizona.

The claim has been monumented in accordance with State and Federal law. Corner, end centers and location monuments are posts, 1-1/2" x 1-1/2" x 5' projecting at least 4' above the ground.

Located, dated and posted on the ground this 12th of June, 2017.

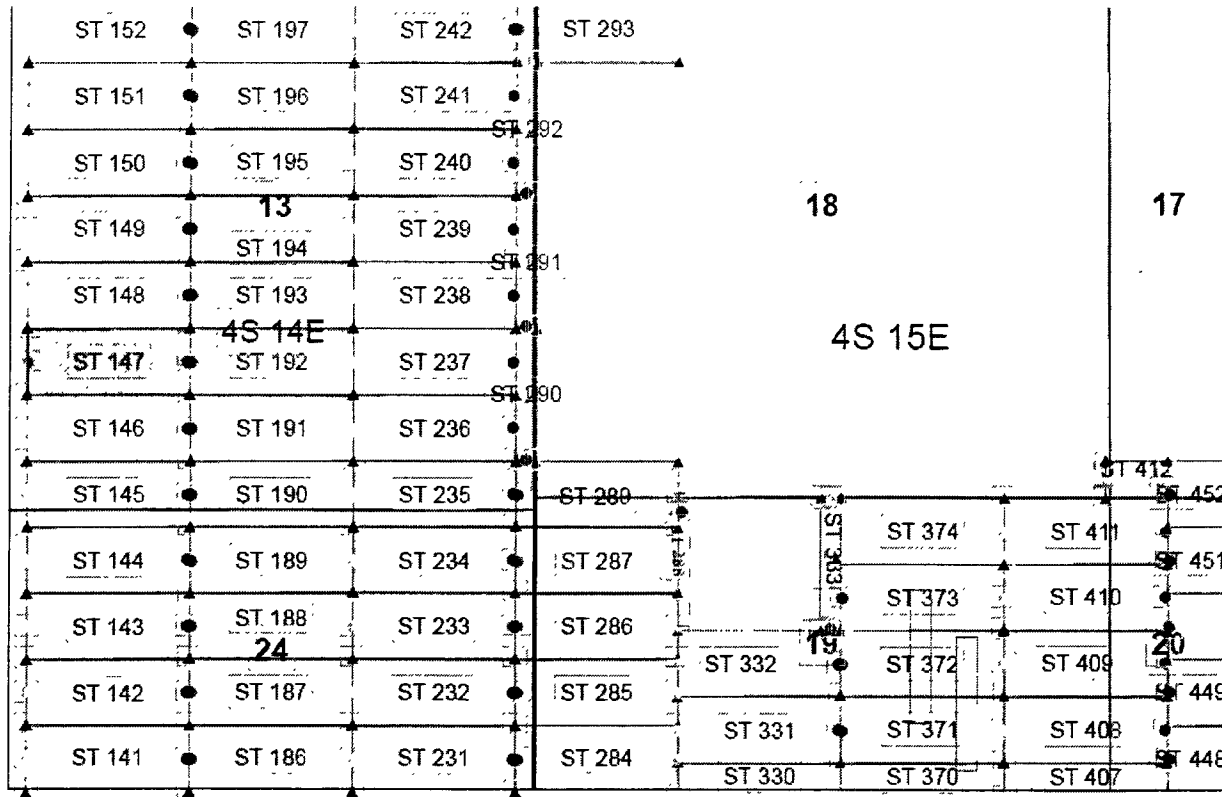
KENNECOTT EXPLORATION COMPANY


By: Donna Fischer, its agent

RECEIVED
JUN 31 A 8 37
PINAL COUNTY RECORDER

AMC445384

Lode Mining Claim Map of the ST 147 Lode Claim,
attached to and made a part of the Location Notice



Steamboat Claim Block, Arizona Map 1

Steamboat Lode Mining Claims
T4S, R14E and 15E G&SRM
Gila and Pinal County, Arizona
Located June 12-17, 2017



Claims Filed By-
Kennecott Exploration Company
4700 Daybreak Parkway
South Jordan, UT 84009

Map Scale: 1" = 1,500'



AMC 445384

The Claim is located in: Section 13, T4S, R14E, Pinal County, Arizona, G&SRM.

TIE: The Location Monument of this claim is approximately 18951 feet West and 19914 feet South from the SW corner of Section 27, Township 3 South, Range 15 East, Gila County, Arizona, G&SRM. The claim is 1500 long x 600 wide.

Monuments are 1-1/2" x 1-1/2" x 5' wood posts projecting at least four feet above the ground. Location monument is set 20 inside the east endline along the center of the claim as depicted.

RECEIVED
MAY 10 2017
ARIZONA
DEPARTMENT OF REVENUE

When recorded return to:
Rio Tinto
Attn: Kennecott Exploration Company – Land Dept.
4700 Daybreak Parkway
South Jordan, UT 84009

ARIZONA NOTICE OF LOCATION
(LODE CLAIM)

NOTICE IS HEREBY GIVEN THAT KENNECOTT EXPLORATION COMPANY, whose mailing address is 4700 Daybreak Parkway, South Jordan, Utah 84009 by its undersigned agent, makes this location of the ST 148 Lode Mining Claim, in Pinal County, Arizona.

The general course of the claim is from the East to West, and said claim is within the:

<u>Quarter</u>	<u>Section</u>	<u>Township</u>	<u>Range</u>
SW	13	T4S	R14E

Pinal County, Arizona, G&SRM.


This claim is 1500 feet in length and 600 feet in width. This Notice of Location is posted on the centerline of the claim. The claim runs from the location monument on which this notice is posted 20 feet in an easterly direction to the East end line, and 1480 feet in a westerly direction to the West end line. The claim boundaries are marked by six monuments, one at each corner and one at the center of each endline. The location monument on which this notice is posted is situated within Section 13, T4S, R14E, Pinal County, Arizona, G&SRM, and is approximately 18951 feet West and 19315 feet South from the SW corner of Section 27, T3S, R15E, Gila County, Arizona, G&SRM. Any overlaps onto pre-existing claims, private or State Land are acknowledged as pre-existing rights and that portion of said overlap is acknowledged as invalid.

The undersigned claims the ground as depicted on the map that is attached to a copy of this Notice of Location filed in the office of the Recorder, Pinal County, Arizona.

The claim has been monumented in accordance with State and Federal law. Corner, end centers and location monuments are posts, 1-1/2" x 1-1/2" x 5' projecting at least 4' above the ground.

Located, dated and posted on the ground this 12th of June, 2017.

KENNECOTT EXPLORATION COMPANY

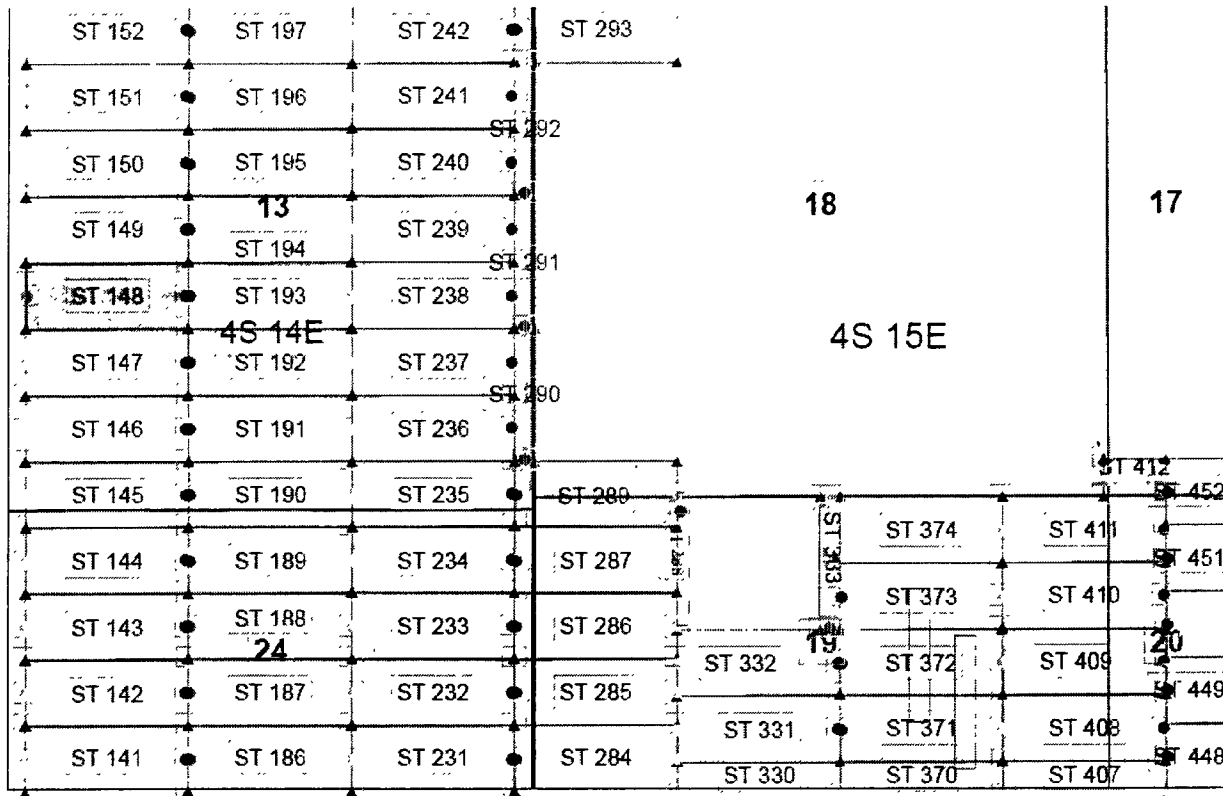


By: Donna Fischer, its agent

AMC 45385

RECEIVED
PINAL COUNTY RECORDER
JUN 21 2017
PINAL COUNTY RECORDER

Lode Mining Claim Map of the ST 148 Lode Claim,
attached to and made a part of the Location Notice



AHC445385

Steamboat Claim Block Arizona Map 1

Steamboat Lode Mining Claims
T4S, R14E and 15E G&SRM
Gila and Pinal County, Arizona
Located June 12-17, 2017



Claims Filed By-
Kennecott Exploration Company
4700 Daybreak Parkway
South Jordan, UT 84009

Map Scale: 1" = 1,500'



The Claim is located in: Section 13, T4S, R14E, Pinal County, Arizona, G&SRM.

TIE: The Location Monument of this claim is approximately 18951 feet West and 19315 feet South from the SW corner of Section 27, Township 3 South, Range 15 East, Gila County, Arizona, G&SRM. The claim is 1500 long x 600 wide.

Monuments are 1-1/2" x 1-1/2" x 5' wood posts projecting at least four feet above the ground. Location monument is set 20 inside the east endline along the center of the claim as depicted.

RECEIVED
AUG 1 2017
OFFICE OF THE CLERK
PINAL COUNTY, ARIZONA

When recorded return to:
Rio Tinto
Attn: Kennecott Exploration Company – Land Dept.
4700 Daybreak Parkway
South Jordan, UT 84009

ARIZONA NOTICE OF LOCATION
(LODE CLAIM)

NOTICE IS HEREBY GIVEN THAT KENNECOTT EXPLORATION COMPANY, whose mailing address is 4700 Daybreak Parkway, South Jordan, Utah 84009 by its undersigned agent, makes this location of the ST 149 Lode Mining Claim, in Pinal County, Arizona.

The general course of the claim is from the East to West, and said claim is within the:

<u>Quarter</u>	<u>Section</u>	<u>Township</u>	<u>Range</u>
SW	13	T4S	R14E
NW	13	T4S	R14E

Pinal County, Arizona, G&SRM.


This claim is 1500 feet in length and 600 feet in width. This Notice of Location is posted on the centerline of the claim. The claim runs from the location monument on which this notice is posted 20 feet in an easterly direction to the East end line, and 1480 feet in a westerly direction to the West end line. The claim boundaries are marked by six monuments, one at each corner and one at the center of each endline. The location monument on which this notice is posted is situated within Section 13, T4S, R14E, Pinal County, Arizona, G&SRM, and is approximately 18952 feet West and 18717 feet South from the SW corner of Section 27, T3S, R15E, Gila County, Arizona, G&SRM. Any overlaps onto pre-existing claims, private or State Land are acknowledged as pre-existing rights and that portion of said overlap is acknowledged as invalid.

The undersigned claims the ground as depicted on the map that is attached to a copy of this Notice of Location filed in the office of the Recorder, Pinal County, Arizona.

The claim has been monumented in accordance with State and Federal law. Corner, end centers and location monuments are posts, 1-1/2" x 1-1/2" x 5' projecting at least 4' above the ground.

Located, dated and posted on the ground this 12th of June, 2017.

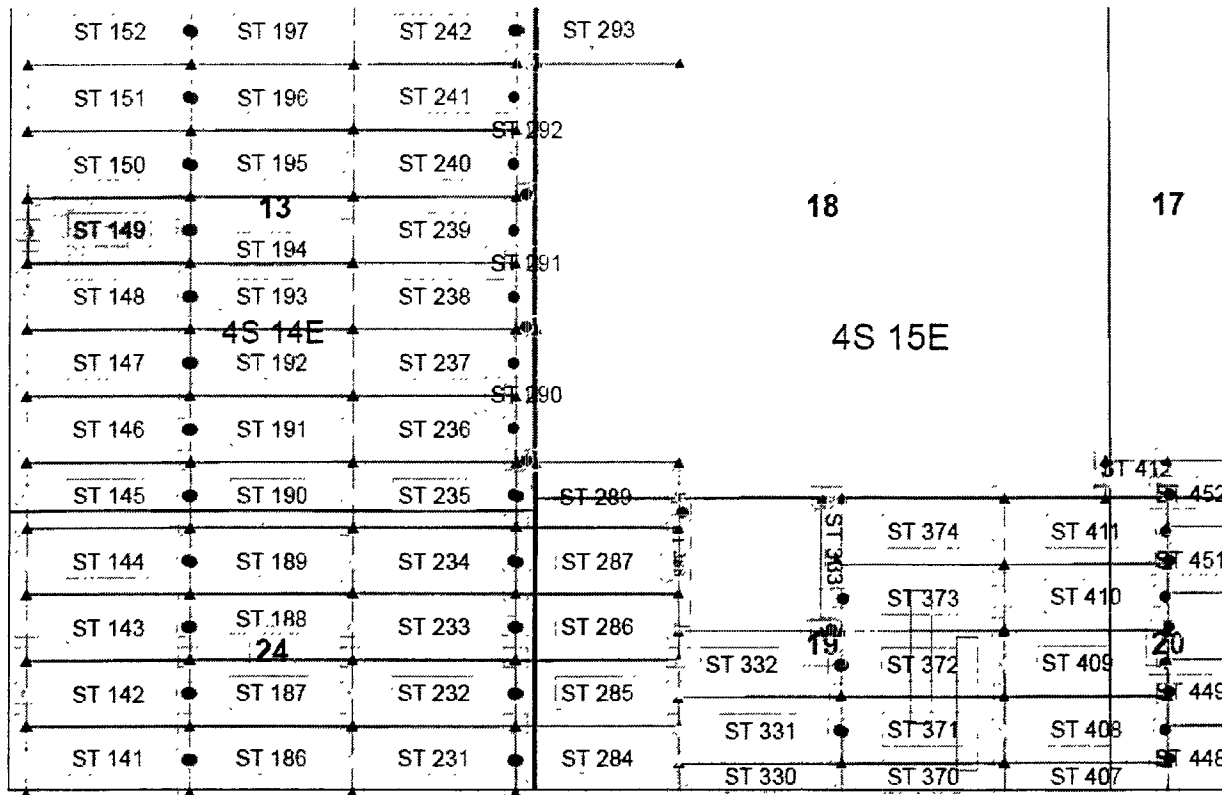
KENNECOTT EXPLORATION COMPANY


By: Donna Fischer, its agent

RECORDED
INDEXED
JUN 13 2017
PINAL COUNTY ARIZONA

AMC445386

Lode Mining Claim Map of the ST 149 Lode Claim,
attached to and made a part of the Location Notice



AMC445386

Steamboat Claim Block, Arizona Map 1

Steamboat Lode Mining Claims
T4S, R14E and 15E G&SRM
Gila and Pinal County, Arizona
Located June 12-17, 2017



Claims Filed By-
Kennecott Exploration Company
4700 Daybreak Parkway
South Jordan, UT 84009

Map Scale: 1" = 1,500'



The Claim is located in: Section 13, T4S, R14E, Pinal County, Arizona, G&SRM.

TIE: The Location Monument of this claim is approximately 18952 feet West and 18717 feet South from the SW corner of Section 27, Township 3 South, Range 15 East, Gila County, Arizona, G&SRM. The claim is 1500 long x 600 wide.

Monuments are 1-1/2" x 1-1/2" x 5' wood posts projecting at least four feet above the ground. Location monument is set 20 inside the east endline along the center of the claim as depicted.

RECEIVED
 COUNTY CLERK
 GILA COUNTY, ARIZONA
 JUN 13 2017

When recorded return to:
Rio Tinto
Attn: Kennecott Exploration Company – Land Dept.
4700 Daybreak Parkway
South Jordan, UT 84009

ARIZONA NOTICE OF LOCATION
(LODE CLAIM)

NOTICE IS HEREBY GIVEN THAT KENNECOTT EXPLORATION COMPANY, whose mailing address is 4700 Daybreak Parkway, South Jordan, Utah 84009 by its undersigned agent, makes this location of the ST 150 Lode Mining Claim, in Pinal County, Arizona.

The general course of the claim is from the East to West, and said claim is within the:

<u>Quarter</u>	<u>Section</u>	<u>Township</u>	<u>Range</u>
NW	13	T4S	R14E

Pinal County, Arizona, G&SRM.


This claim is 1500 feet in length and 600 feet in width. This Notice of Location is posted on the centerline of the claim. The claim runs from the location monument on which this notice is posted 20 feet in an easterly direction to the East end line, and 1480 feet in a westerly direction to the West end line. The claim boundaries are marked by six monuments, one at each corner and one at the center of each endline. The location monument on which this notice is posted is situated within Section 13, T4S, R14E, Pinal County, Arizona, G&SRM, and is approximately 18953 feet West and 18119 feet South from the SW corner of Section 27, T3S, R15E, Gila County, Arizona, G&SRM. Any overlaps onto pre-existing claims, private or State Land are acknowledged as pre-existing rights and that portion of said overlap is acknowledged as invalid.

The undersigned claims the ground as depicted on the map that is attached to a copy of this Notice of Location filed in the office of the Recorder, Pinal County, Arizona.

The claim has been monumented in accordance with State and Federal law. Corner, end centers and location monuments are posts, 1-1/2" x 1-1/2" x 5' projecting at least 4' above the ground.

Located, dated and posted on the ground this 12th of June, 2017.

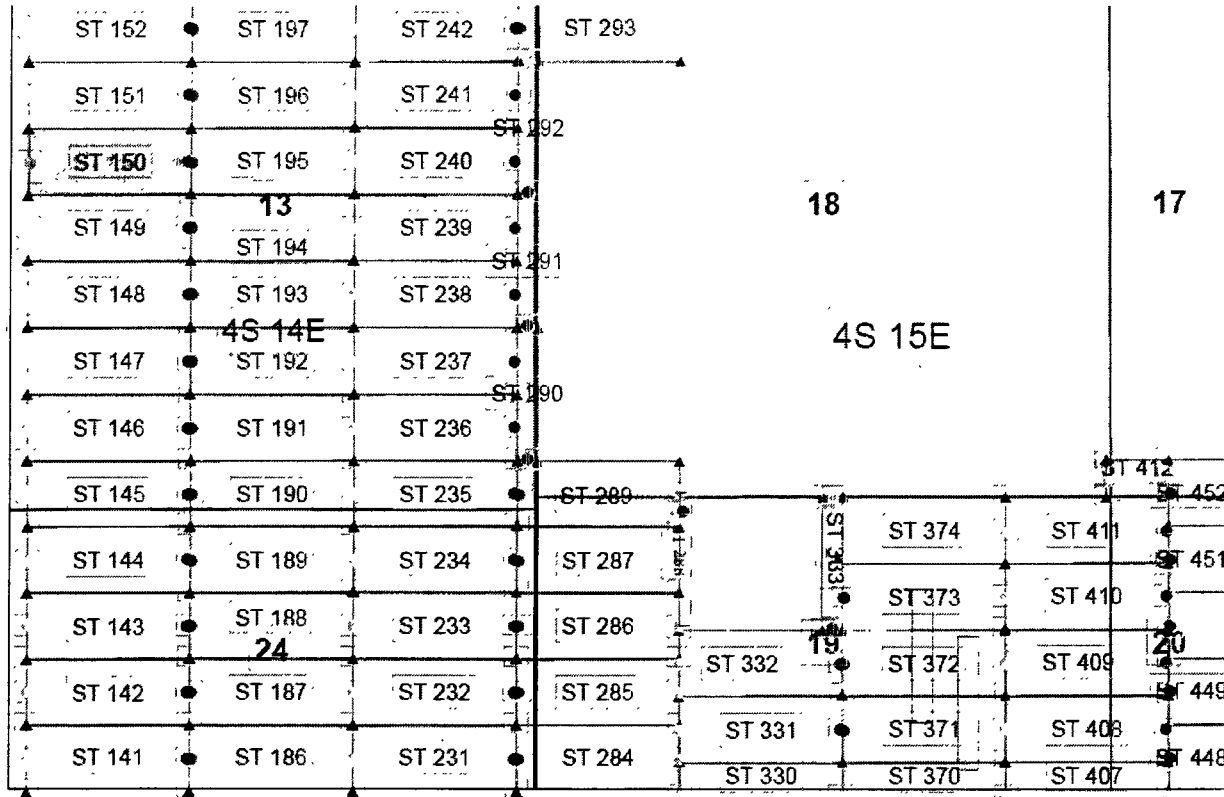
KENNECOTT EXPLORATION COMPANY


By: Donna Fischer, its agent

RECEIVED
OFFICE
JUN 23 2017 A 3 37
PINAL COUNTY ARIZONA

AMC 445387

Lode Mining Claim Map of the ST 150 Lode Claim,
attached to and made a part of the Location Notice



AMC445387

Steamboat Claim Block, Arizona Map 1

Steamboat Lode Mining Claims
T4S, R14E and 15E G&SRM
Gila and Pinal County, Arizona
Located June 12-17, 2017



Claims Filed By-
Kennecott Exploration Company
4700 Daybreak Parkway
South Jordan, UT 84009

Map Scale: 1" = 1,500'



The Claim is located in: Section 13, T4S, R14E, Pinal County, Arizona, G&SRM.

TIE: The Location Monument of this claim is approximately 18953 feet West and 18119 feet South from the SW corner of Section 27, Township 3 South, Range 15 East, Gila County, Arizona, G&SRM. The claim is 1500 long x 600 wide.

Monuments are 1-1/2" x 1-1/2" x 5' wood posts projecting at least four feet above the ground. Location monument is set 20 inside the east endline along the center of the claim as depicted.

RECEIVED
GILA COUNTY CLERK
JUN 20 2017

When recorded return to:
Rio Tinto
Attn: Kennecott Exploration Company – Land Dept.
4700 Daybreak Parkway
South Jordan, UT 84009

ARIZONA NOTICE OF LOCATION
(LODE CLAIM)

NOTICE IS HEREBY GIVEN THAT KENNECOTT EXPLORATION COMPANY, whose mailing address is 4700 Daybreak Parkway, South Jordan, Utah 84009 by its undersigned agent, makes this location of the ST 151 Lode Mining Claim, in Pinal County, Arizona.

The general course of the claim is from the East to West, and said claim is within the:

<u>Quarter</u>	<u>Section</u>	<u>Township</u>	<u>Range</u>
NW	13	T4S	R14E

Pinal County, Arizona, G&SRM.

AMC 445388


This claim is 1500 feet in length and 600 feet in width. This Notice of Location is posted on the centerline of the claim. The claim runs from the location monument on which this notice is posted 20 feet in an easterly direction to the East end line, and 1480 feet in a westerly direction to the West end line. The claim boundaries are marked by six monuments, one at each corner and one at the center of each endline. The location monument on which this notice is posted is situated within Section 13, T4S, R14E, Pinal County, Arizona, G&SRM, and is approximately 18954 feet West and 17521 feet South from the SW corner of Section 27, T3S, R15E, Gila County, Arizona, G&SRM. Any overlaps onto pre-existing claims, private or State Land are acknowledged as pre-existing rights and that portion of said overlap is acknowledged as invalid.

The undersigned claims the ground as depicted on the map that is attached to a copy of this Notice of Location filed in the office of the Recorder, Pinal County, Arizona.

The claim has been monumented in accordance with State and Federal law. Corner, end centers and location monuments are posts, 1-1/2" x 1-1/2" x 5' projecting at least 4' above the ground.

Located, dated and posted on the ground this 12th of June, 2017.

KENNECOTT EXPLORATION COMPANY

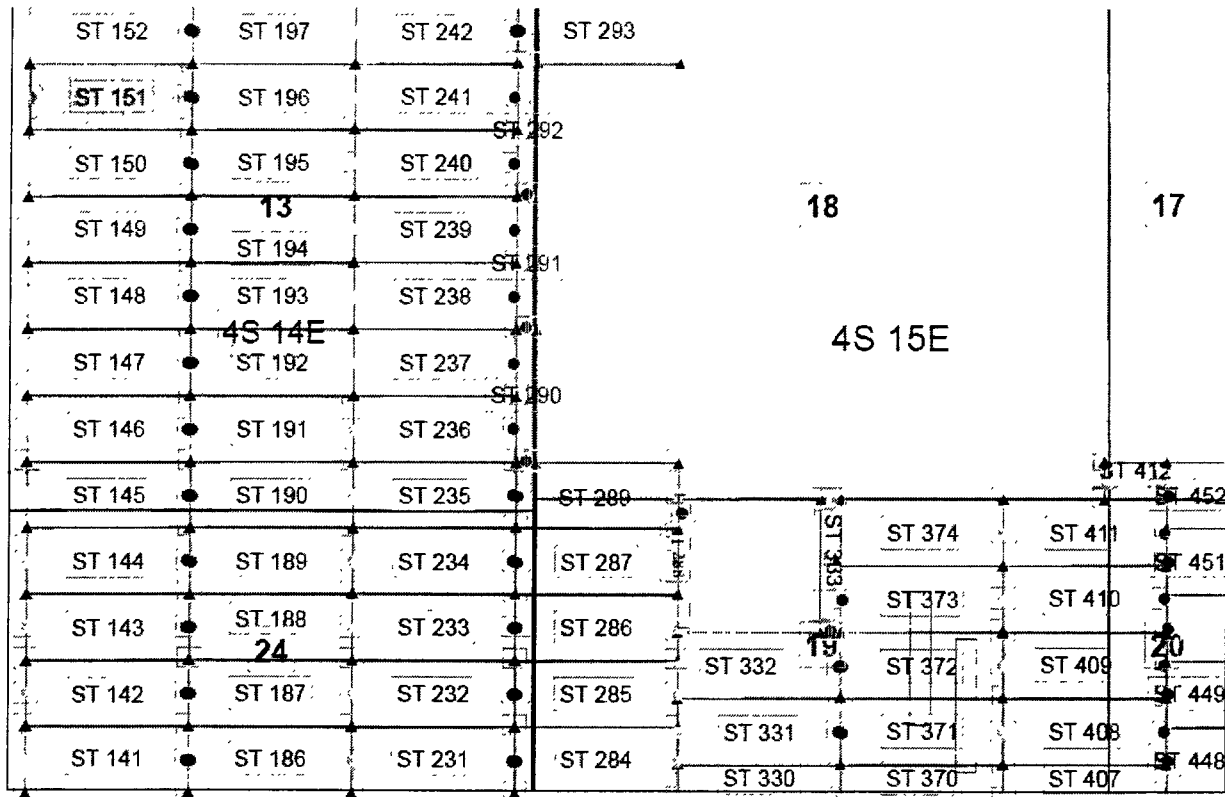

By: Donna Fischer, its agent

PINAL COUNTY, ARIZONA

2017 JUN 31 A 3:38

RECEIVED
PINAL COUNTY RECORDER

Lode Mining Claim Map of the ST 151 Lode Claim,
attached to and made a part of the Location Notice



Steamboat Claim Block, Arizona Map 1

Steamboat Lode Mining Claims
T4S, R14E and 15E G&SRM
Gila and Pinal County, Arizona
Located June 12-17, 2017



Claims Filed By-
Kennecott Exploration Company
4700 Daybreak Parkway
South Jordan, UT 84009

Map Scale: 1" = 1,500'



The Claim is located in: Section 13, T4S, R14E, Pinal County, Arizona, G&SRM.

TIE: The Location Monument of this claim is approximately 18954 feet West and 17521 feet South from the SW corner of Section 27, Township 3 South, Range 15 East, Gila County, Arizona, G&SRM. The claim is 1500 long x 600 wide.

Monuments are 1-1/2" x 1-1/2" x 5' wood posts projecting at least four feet above the ground. Location monument is set 20 inside the east endline along the center of the claim as depicted.

AMC 445388

RECORDED OFFICE
MAY 16 2017
ARIZONA

When recorded return to:
Rio Tinto
Attn: Kennecott Exploration Company – Land Dept.
4700 Daybreak Parkway
South Jordan, UT 84009

ARIZONA NOTICE OF LOCATION
(LODE CLAIM)

NOTICE IS HEREBY GIVEN THAT KENNECOTT EXPLORATION COMPANY, whose mailing address is 4700 Daybreak Parkway, South Jordan, Utah 84009 by its undersigned agent, makes this location of the ST 152 Lode Mining Claim, in Pinal County, Arizona.

The general course of the claim is from the East to West, and said claim is within the:

<u>Quarter</u>	<u>Section</u>	<u>Township</u>	<u>Range</u>
NW	13	T4S	R14E

Pinal County, Arizona, G&SRM.


This claim is 1500 feet in length and 600 feet in width. This Notice of Location is posted on the centerline of the claim. The claim runs from the location monument on which this notice is posted 20 feet in an easterly direction to the East end line, and 1480 feet in a westerly direction to the West end line. The claim boundaries are marked by six monuments, one at each corner and one at the center of each endline. The location monument on which this notice is posted is situated within Section 13, T4S, R14E, Pinal County, Arizona, G&SRM, and is approximately 18954 feet West and 16923 feet South from the SW corner of Section 27, T3S, R15E, Gila County, Arizona, G&SRM. Any overlaps onto pre-existing claims, private or State Land are acknowledged as pre-existing rights and that portion of said overlap is acknowledged as invalid.

The undersigned claims the ground as depicted on the map that is attached to a copy of this Notice of Location filed in the office of the Recorder, Pinal County, Arizona.

The claim has been monumented in accordance with State and Federal law. Corner, end centers and location monuments are posts, 1-1/2" x 1-1/2" x 5' projecting at least 4' above the ground.

Located, dated and posted on the ground this 13th of June, 2017.

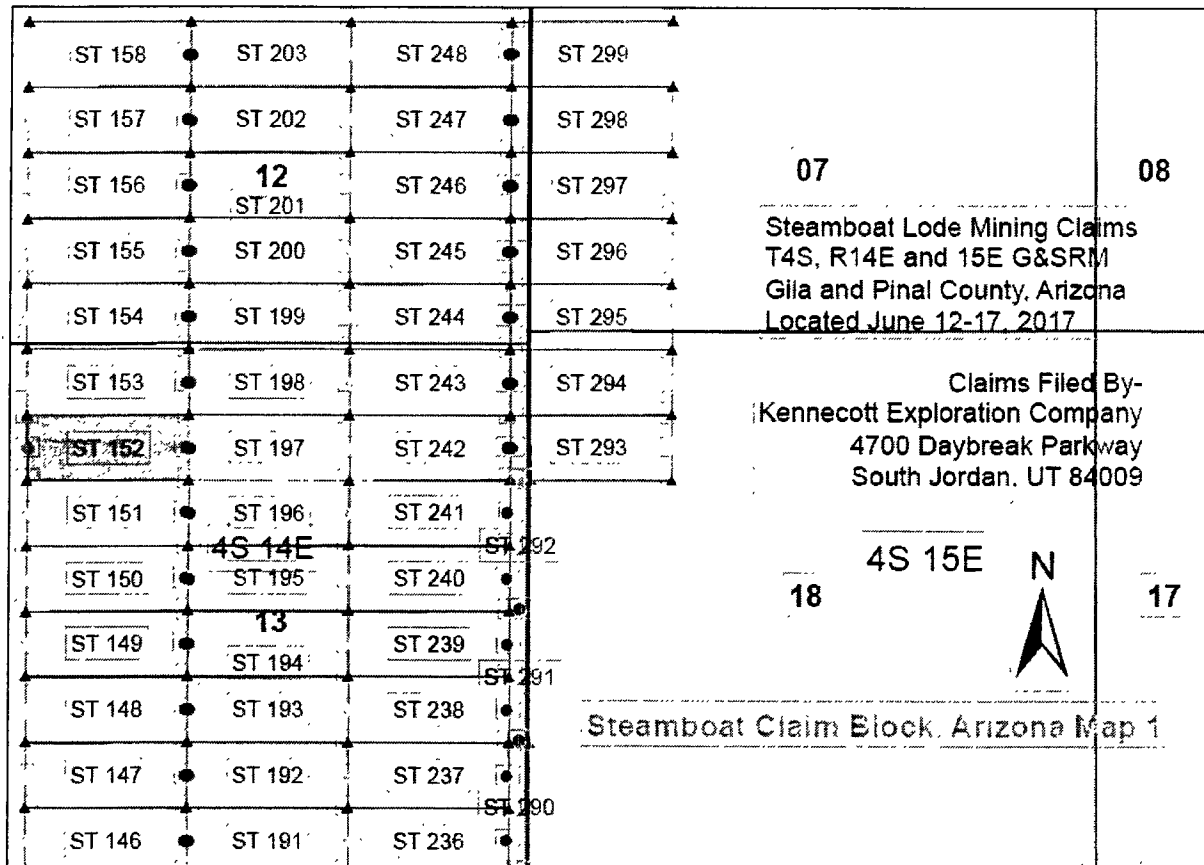
KENNECOTT EXPLORATION COMPANY


By: Donna Fischer, its agent

RECEIVED
JUN 13 2017 10:38
PINAL COUNTY ARIZONA

AMC 445389

Lode Mining Claim Map of the ST 152 Lode Claim,
attached to and made a part of the Location Notice



Map Scale: 1" = 1,500'

The Claim is located in: Section 13, T4S, R14E, Pinal County, Arizona, G&SRM.

TIE: The Location Monument of this claim is approximately 18954 feet West and 16923 feet South from the SW corner of Section 27, Township 3 South, Range 15 East, Gila County, Arizona, G&SRM. The claim is 1500 long x 600 wide.

Monuments are 1-1/2" x 1-1/2" x 5' wood posts projecting at least four feet above the ground. Location monument is set 20 inside the east endline along the center of the claim as depicted.

RECEIVED
 JUN 16 2017
 ARIZONA
 COUNTY CLERK

When recorded return to:
Rio Tinto
Attn: Kennecott Exploration Company – Land Dept.
4700 Daybreak Parkway
South Jordan, UT 84009

ARIZONA NOTICE OF LOCATION
(LODE CLAIM)

NOTICE IS HEREBY GIVEN THAT KENNECOTT EXPLORATION COMPANY, whose mailing address is 4700 Daybreak Parkway, South Jordan, Utah 84009 by its undersigned agent, makes this location of the ST 153 Lode Mining Claim, in Pinal County, Arizona.

The general course of the claim is from the East to West, and said claim is within the:

<u>Quarter</u>	<u>Section</u>	<u>Township</u>	<u>Range</u>
NW	13	T4S	R14E

Pinal County, Arizona, G&SRM.


This claim is 1500 feet in length and 600 feet in width. This Notice of Location is posted on the centerline of the claim. The claim runs from the location monument on which this notice is posted 20 feet in an easterly direction to the East end line, and 1480 feet in a westerly direction to the West end line. The claim boundaries are marked by six monuments, one at each corner and one at the center of each endline. The location monument on which this notice is posted is situated within Section 13, T4S, R14E, Pinal County, Arizona, G&SRM, and is approximately 18955 feet West and 16324 feet South from the SW corner of Section 27, T3S, R15E, Gila County, Arizona, G&SRM. Any overlaps onto pre-existing claims, private or State Land are acknowledged as pre-existing rights and that portion of said overlap is acknowledged as invalid.

The undersigned claims the ground as depicted on the map that is attached to a copy of this Notice of Location filed in the office of the Recorder, Pinal County, Arizona.

The claim has been monumented in accordance with State and Federal law. Corner, end centers and location monuments are posts, 1-1/2" x 1-1/2" x 5' projecting at least 4' above the ground.

Located, dated and posted on the ground this 13th of June, 2017.

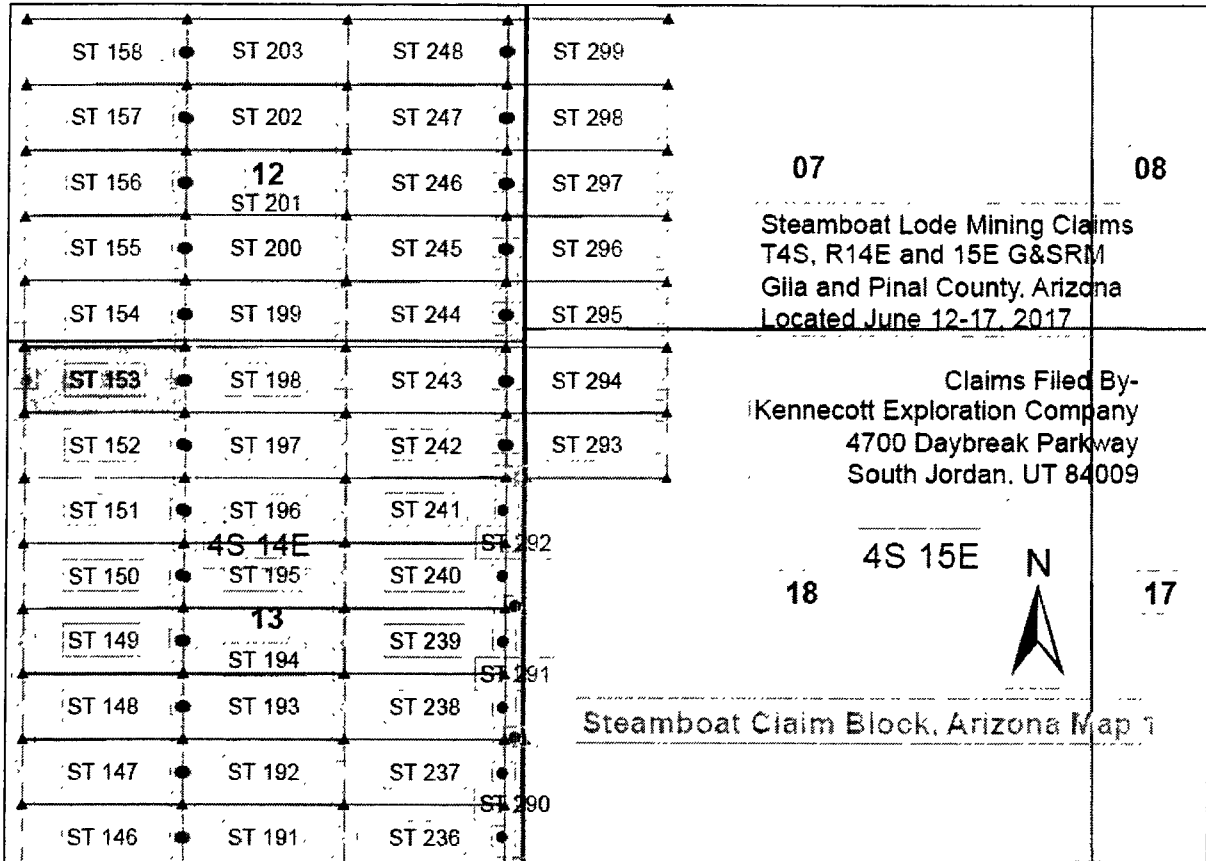
KENNECOTT EXPLORATION COMPANY



By: Donna Fischer, its agent

RECEIVED
JUN 21 2017
PINAL COUNTY RECORDER

AMC445390

Lode Mining Claim Map of the ST 153 Lode Claim,
attached to and made a part of the Location Notice



Map Scale: 1 " = 1,500' 

The Claim is located in: Section 13, T4S, R14E, Pinal County, Arizona, G&SRM.

TIE: The Location Monument of this claim is approximately 18955 feet West and 16324 feet South from the SW corner of Section 27, Township 3 South, Range 15 East, Gila County, Arizona, G&SRM. The claim is 1500 long x 600 wide.

Monuments are 1-1/2" x 1-1/2" x 5' wood posts projecting at least four feet above the ground. Location monument is set 20 inside the east endline along the center of the claim as depicted.

RECEIVED
 JUN 23 31 A 3 38
 PHOTOGRAPHY

When recorded return to:
Rio Tinto
Attn: Kennecott Exploration Company – Land Dept.
4700 Daybreak Parkway
South Jordan, UT 84009

ARIZONA NOTICE OF LOCATION
(LODE CLAIM)

NOTICE IS HEREBY GIVEN THAT KENNECOTT EXPLORATION COMPANY, whose mailing address is 4700 Daybreak Parkway, South Jordan, Utah 84009 by its undersigned agent, makes this location of the ST 154 Lode Mining Claim, in Pinal County, Arizona.

The general course of the claim is from the East to West, and said claim is within the:

<u>Quarter</u>	<u>Section</u>	<u>Township</u>	<u>Range</u>
SW	12	T4S	R14E
NW	13	T4S	R14E

Pinal County, Arizona, G&SRM.


This claim is 1500 feet in length and 600 feet in width. This Notice of Location is posted on the centerline of the claim. The claim runs from the location monument on which this notice is posted 20 feet in an easterly direction to the East end line, and 1480 feet in a westerly direction to the West end line. The claim boundaries are marked by six monuments, one at each corner and one at the center of each endline. The location monument on which this notice is posted is situated within Section 12, T4S, R14E, Pinal County, Arizona, G&SRM, and is approximately 18956 feet West and 15726 feet South from the SW corner of Section 27, T3S, R15E, Gila County, Arizona, G&SRM. Any overlaps onto pre-existing claims, private or State Land are acknowledged as pre-existing rights and that portion of said overlap is acknowledged as invalid.

The undersigned claims the ground as depicted on the map that is attached to a copy of this Notice of Location filed in the office of the Recorder, Pinal County, Arizona.

The claim has been monumented in accordance with State and Federal law. Corner, end centers and location monuments are posts, 1-1/2" x 1-1/2" x 5' projecting at least 4' above the ground.

Located, dated and posted on the ground this 13th of June, 2017.

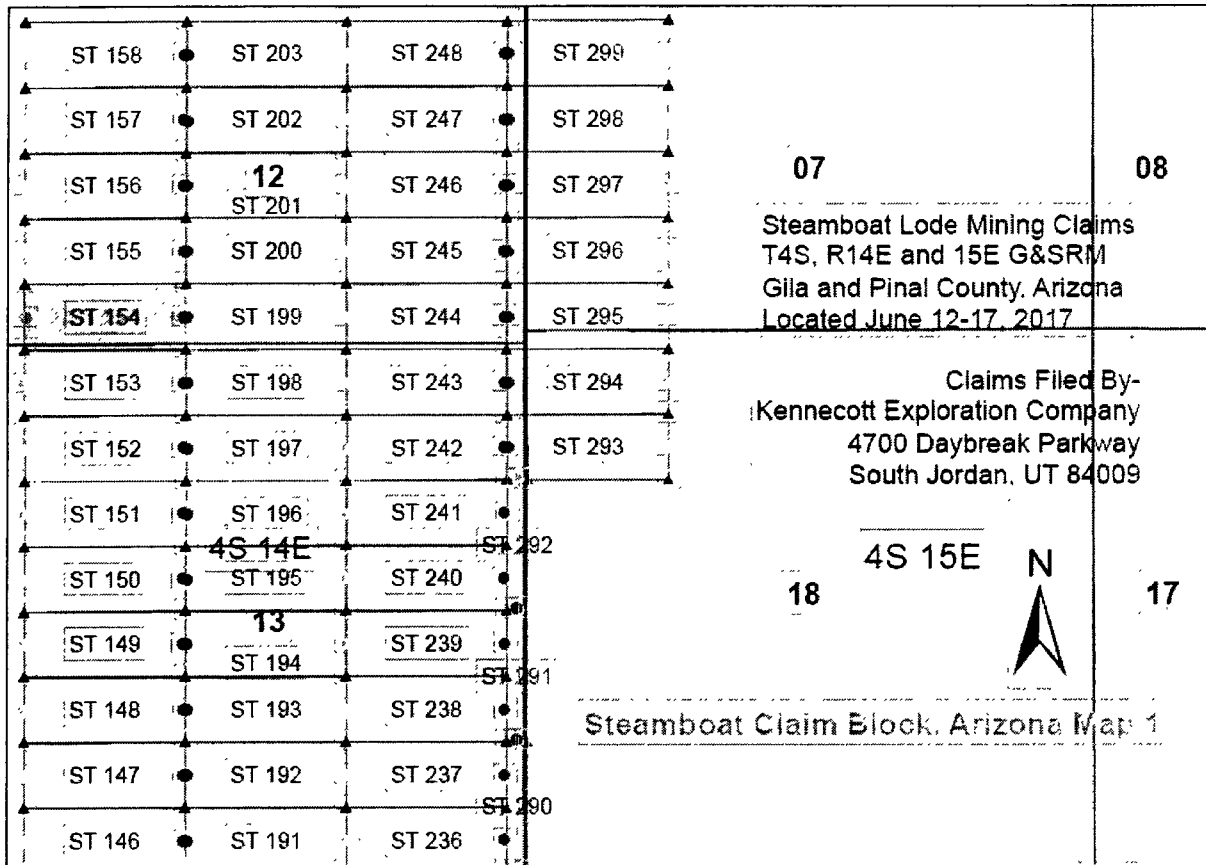
KENNECOTT EXPLORATION COMPANY


By: Donna Fischer, its agent

RECORDED
INDEXED
JUN 15 2017
PINAL COUNTY ARIZONA

AMC445391

Lode Mining Claim Map of the ST 154 Lode Claim,
attached to and made a part of the Location Notice



AMC 445391

Map Scale: 1" = 1,500'

The Claim is located in: Section 12, T4S, R14E, Pinal County, Arizona, G&SRM.

TIE: The Location Monument of this claim is approximately 18956 feet West and 15726 feet South from the SW corner of Section 27, Township 3 South, Range 15 East, Gila County, Arizona, G&SRM. The claim is 1500 long x 600 wide.

Monuments are 1-1/2" x 1-1/2" x 5' wood posts projecting at least four feet above the ground. Location monument is set 20 inside the east endline along the center of the claim as depicted.

RECEIVED
JUN 21 2017
GILA COUNTY ARIZONA

When recorded return to:
Rio Tinto
Attn: Kennecott Exploration Company – Land Dept.
4700 Daybreak Parkway
South Jordan, UT 84009

ARIZONA NOTICE OF LOCATION
(LODE CLAIM)

NOTICE IS HEREBY GIVEN THAT KENNECOTT EXPLORATION COMPANY, whose mailing address is 4700 Daybreak Parkway, South Jordan, Utah 84009 by its undersigned agent, makes this location of the ST 155 Lode Mining Claim, in Pinal County, Arizona.

The general course of the claim is from the East to West, and said claim is within the:

<u>Quarter</u>	<u>Section</u>	<u>Township</u>	<u>Range</u>
SW	12	T4S	R14E
Pinal County, Arizona, G&SRM.			


This claim is 1500 feet in length and 600 feet in width. This Notice of Location is posted on the centerline of the claim. The claim runs from the location monument on which this notice is posted 20 feet in an easterly direction to the East end line, and 1480 feet in a westerly direction to the West end line. The claim boundaries are marked by six monuments, one at each corner and one at the center of each endline. The location monument on which this notice is posted is situated within Section 12, T4S, R14E, Pinal County, Arizona, G&SRM, and is approximately 18956 feet West and 15128 feet South from the SW corner of Section 27, T3S, R15E, Gila County, Arizona, G&SRM. Any overlaps onto pre-existing claims, private or State Land are acknowledged as pre-existing rights and that portion of said overlap is acknowledged as invalid.

The undersigned claims the ground as depicted on the map that is attached to a copy of this Notice of Location filed in the office of the Recorder, Pinal County, Arizona.

The claim has been monumented in accordance with State and Federal law. Corner, end centers and location monuments are posts, 1-1/2" x 1-1/2" x 5' projecting at least 4' above the ground.

Located, dated and posted on the ground this 13th of June, 2017.

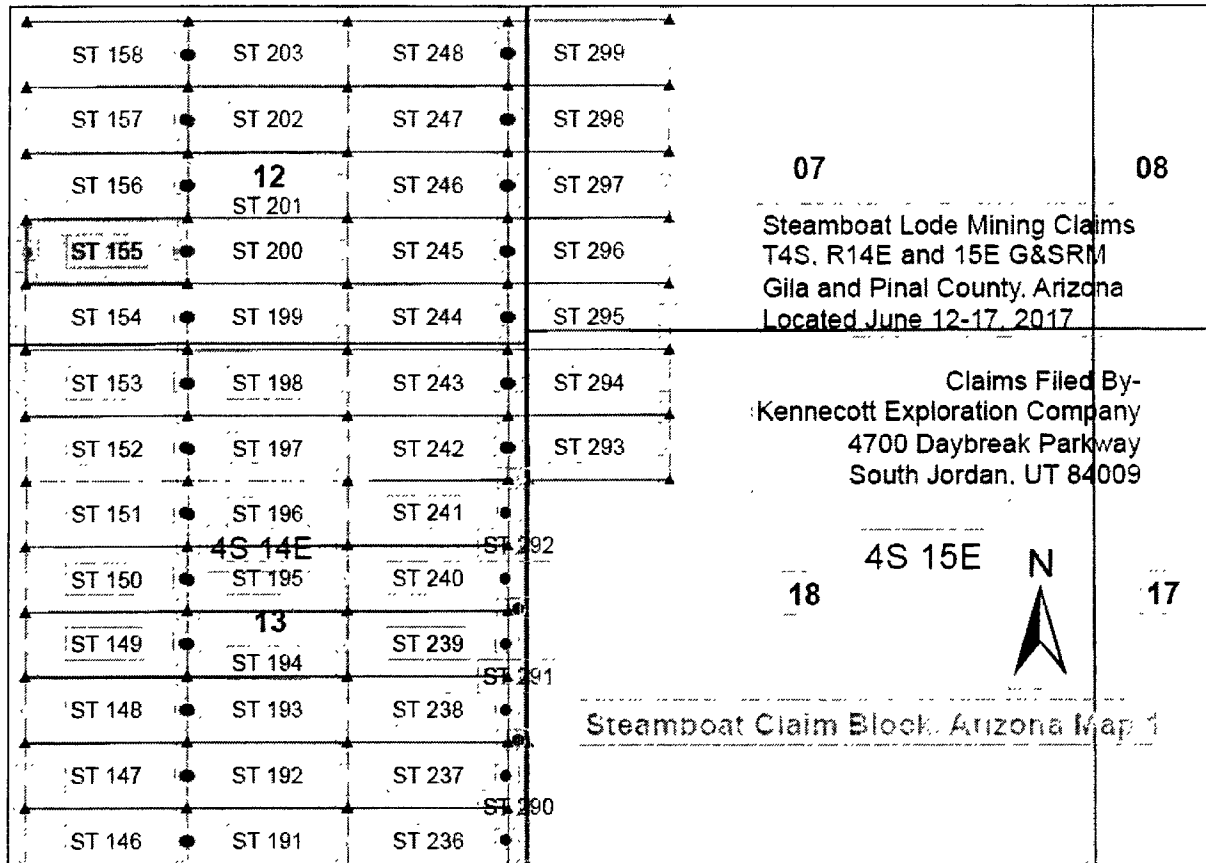
KENNECOTT EXPLORATION COMPANY


By: Donna Fischer, its agent


RECORDED
2017 JUN 21 AM 9:58
Pinal County Recorder

AMC445392

Lode Mining Claim Map of the ST 155 Lode Claim,
attached to and made a part of the Location Notice



AMC445392

Map Scale: 1" = 1,500' 

The Claim is located in: Section 12, T4S, R14E, Pinal County, Arizona, G&SRM.

TIE: The Location Monument of this claim is approximately 18956 feet West and 15128 feet South from the SW corner of Section 27, Township 3 South, Range 15 East, Gila County, Arizona, G&SRM. The claim is 1500 long x 600 wide.

Monuments are 1-1/2" x 1-1/2" x 5' wood posts projecting at least four feet above the ground. Location monument is set 20 inside the east endline along the center of the claim as depicted.

RECEIVED
 JUN 15 2017
 10:31 AM
 2017

When recorded return to:
Rio Tinto
Attn: Kennecott Exploration Company – Land Dept.
4700 Daybreak Parkway
South Jordan, UT 84009

ARIZONA NOTICE OF LOCATION
(LODE CLAIM)

NOTICE IS HEREBY GIVEN THAT KENNECOTT EXPLORATION COMPANY, whose mailing address is 4700 Daybreak Parkway, South Jordan, Utah 84009 by its undersigned agent, makes this location of the ST 156 Lode Mining Claim, in Pinal County, Arizona.

The general course of the claim is from the East to West, and said claim is within the:

<u>Quarter</u>	<u>Section</u>	<u>Township</u>	<u>Range</u>
SW	12	T4S	R14E

Pinal County, Arizona, G&SRM.

AMC445393


This claim is 1500 feet in length and 600 feet in width. This Notice of Location is posted on the centerline of the claim. The claim runs from the location monument on which this notice is posted 20 feet in an easterly direction to the East end line, and 1480 feet in a westerly direction to the West end line. The claim boundaries are marked by six monuments, one at each corner and one at the center of each endline. The location monument on which this notice is posted is situated within Section 12, T4S, R14E, Pinal County, Arizona, G&SRM, and is approximately 18957 feet West and 14530 feet South from the SW corner of Section 27, T3S, R15E, Gila County, Arizona, G&SRM. Any overlaps onto pre-existing claims, private or State Land are acknowledged as pre-existing rights and that portion of said overlap is acknowledged as invalid.

The undersigned claims the ground as depicted on the map that is attached to a copy of this Notice of Location filed in the office of the Recorder, Pinal County, Arizona.

The claim has been monumented in accordance with State and Federal law. Corner, end centers and location monuments are posts, 1-1/2" x 1-1/2" x 5' projecting at least 4' above the ground.

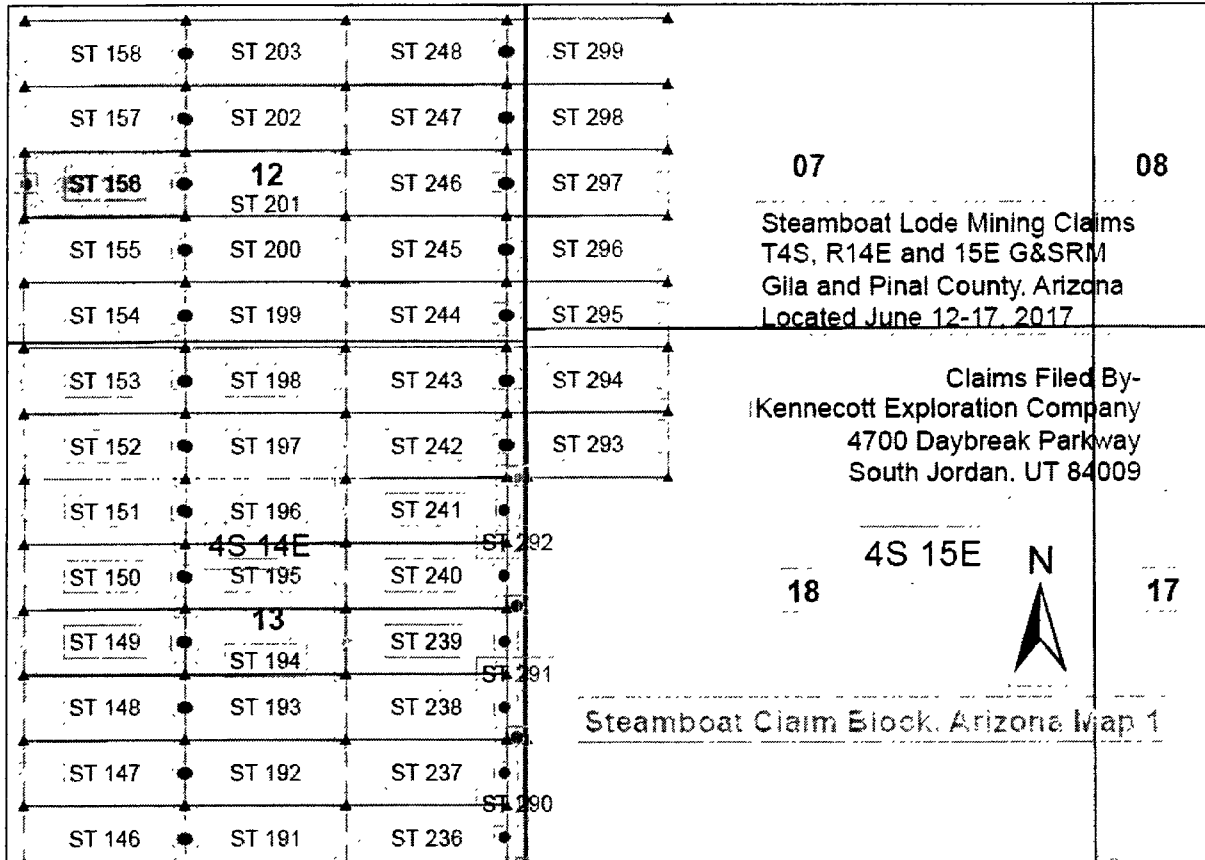
Located, dated and posted on the ground this 12th of June, 2017.

KENNECOTT EXPLORATION COMPANY



By: Donna Fischer, its agent

RECEIVED
2017 JUN 31 A 9:38
PINAL COUNTY RECORDER

Lode Mining Claim Map of the ST 156 Lode Claim,
attached to and made a part of the Location Notice



AMC445393

Map Scale: 1" = 1,500' 

The Claim is located in: Section 12, T4S, R14E, Pinal County, Arizona, G&SRM.

TIE: The Location Monument of this claim is approximately 18957 feet West and 14530 feet South from the SW corner of Section 27, Township 3 South, Range 15 East, Gila County, Arizona, G&SRM. The claim is 1500 long x 600 wide.

Monuments are 1-1/2" x 1-1/2" x 5' wood posts projecting at least four feet above the ground. Location monument is set 20 inside the east endline along the center of the claim as depicted.

RECEIVED
MAY 21 2017
PINAL COUNTY ARIZONA

When recorded return to:
Rio Tinto
Attn: Kennecott Exploration Company – Land Dept.
4700 Daybreak Parkway
South Jordan, UT 84009

ARIZONA NOTICE OF LOCATION
(LODE CLAIM)

NOTICE IS HEREBY GIVEN THAT KENNECOTT EXPLORATION COMPANY, whose mailing address is 4700 Daybreak Parkway, South Jordan, Utah 84009 by its undersigned agent, makes this location of the ST 157 Lode Mining Claim, in Pinal County, Arizona.

The general course of the claim is from the East to West, and said claim is within the:

<u>Quarter</u>	<u>Section</u>	<u>Township</u>	<u>Range</u>
SW	12	T4S	R14E

Pinal County, Arizona, G&SRM.


This claim is 1500 feet in length and 600 feet in width. This Notice of Location is posted on the centerline of the claim. The claim runs from the location monument on which this notice is posted 20 feet in an easterly direction to the East end line, and 1480 feet in a westerly direction to the West end line. The claim boundaries are marked by six monuments, one at each corner and one at the center of each endline. The location monument on which this notice is posted is situated within Section 12, T4S, R14E, Pinal County, Arizona, G&SRM, and is approximately 18958 feet West and 13932 feet South from the SW corner of Section 27, T3S, R15E, Gila County, Arizona, G&SRM. Any overlaps onto pre-existing claims, private or State Land are acknowledged as pre-existing rights and that portion of said overlap is acknowledged as invalid.

The undersigned claims the ground as depicted on the map that is attached to a copy of this Notice of Location filed in the office of the Recorder, Pinal County, Arizona.

The claim has been monumented in accordance with State and Federal law. Corner, end centers and location monuments are posts, 1-1/2" x 1-1/2" x 5' projecting at least 4' above the ground.

Located, dated and posted on the ground this 12th of June, 2017.

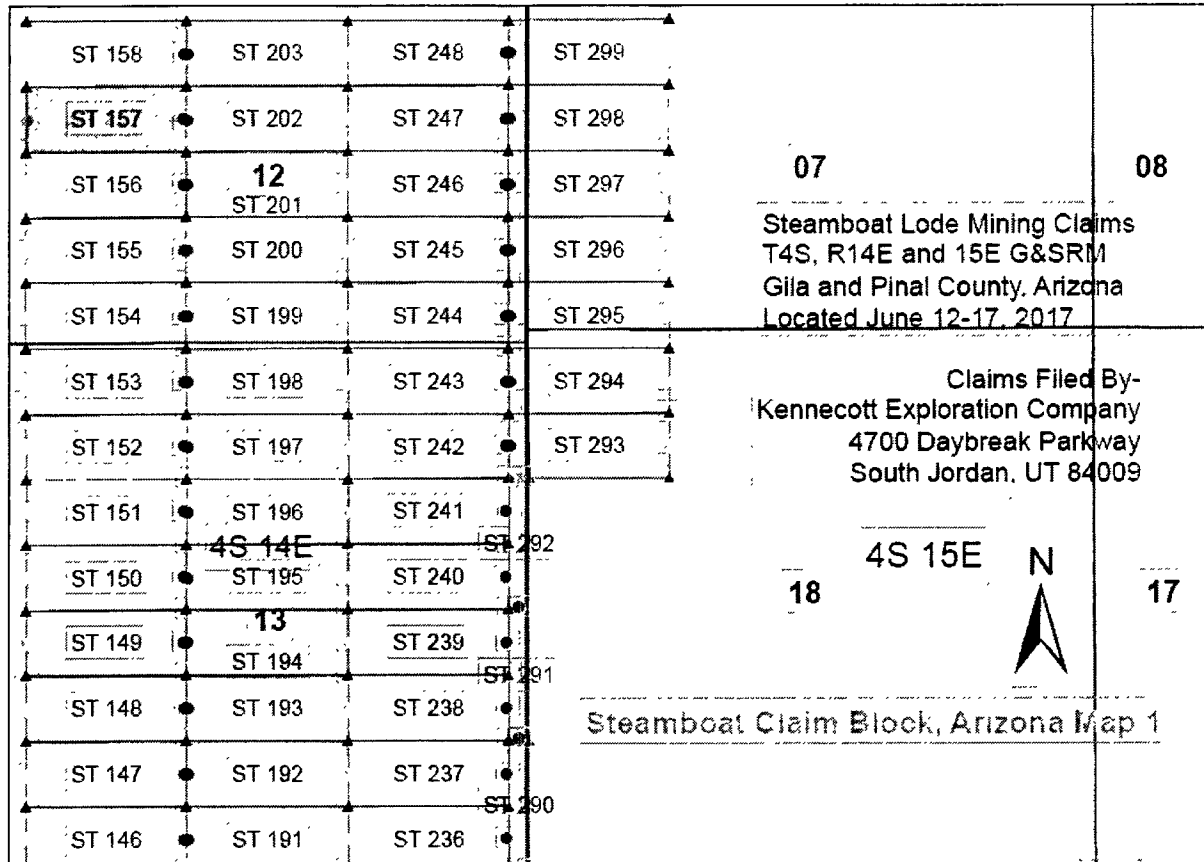
KENNECOTT EXPLORATION COMPANY


By: Donna Fischer, its agent

RECORDED
2017 JUN 31 A 3:39
PINAL COUNTY ARIZONA

AMC445394

Lode Mining Claim Map of the ST 157 Lode Claim,
attached to and made a part of the Location Notice



AMC445394

Map Scale: 1" = 1,500'

The Claim is located in: Section 12, T4S, R14E, Pinal County, Arizona, G&SRM.

TIE: The Location Monument of this claim is approximately 18958 feet West and 13932 feet South from the SW corner of Section 27, Township 3 South, Range 15 East, Gila County, Arizona, G&SRM. The claim is 1500 long x 600 wide.

Monuments are 1-1/2" x 1-1/2" x 5' wood posts projecting at least four feet above the ground. Location monument is set 20 inside the east endline along the center of the claim as depicted.

RECORDED
INDEXED
MAY 10 2017
PINAL COUNTY ARIZONA

When recorded return to:
Rio Tinto
Attn: Kennecott Exploration Company – Land Dept.
4700 Daybreak Parkway
South Jordan, UT 84009

ARIZONA NOTICE OF LOCATION
(LODE CLAIM)

NOTICE IS HEREBY GIVEN THAT KENNECOTT EXPLORATION COMPANY, whose mailing address is 4700 Daybreak Parkway, South Jordan, Utah 84009 by its undersigned agent, makes this location of the ST 158 Lode Mining Claim, in Pinal County, Arizona.

The general course of the claim is from the East to West, and said claim is within the:

<u>Quarter</u>	<u>Section</u>	<u>Township</u>	<u>Range</u>
SW	12	T4S	R14E
NW	12	T4S	R14E

Pinal County, Arizona, G&SRM.


This claim is 1500 feet in length and 600 feet in width. This Notice of Location is posted on the centerline of the claim. The claim runs from the location monument on which this notice is posted 20 feet in an easterly direction to the East end line, and 1480 feet in a westerly direction to the West end line. The claim boundaries are marked by six monuments, one at each corner and one at the center of each endline. The location monument on which this notice is posted is situated within Section 12, T4S, R14E, Pinal County, Arizona, G&SRM, and is approximately 18959 feet West and 13333 feet South from the SW corner of Section 27, T3S, R15E, Gila County, Arizona, G&SRM. Any overlaps onto pre-existing claims, private or State Land are acknowledged as pre-existing rights and that portion of said overlap is acknowledged as invalid.

The undersigned claims the ground as depicted on the map that is attached to a copy of this Notice of Location filed in the office of the Recorder, Pinal County, Arizona.

The claim has been monumented in accordance with State and Federal law. Corner, end centers and location monuments are posts, 1-1/2" x 1-1/2" x 5' projecting at least 4' above the ground.

Located, dated and posted on the ground this 12th of June, 2017.

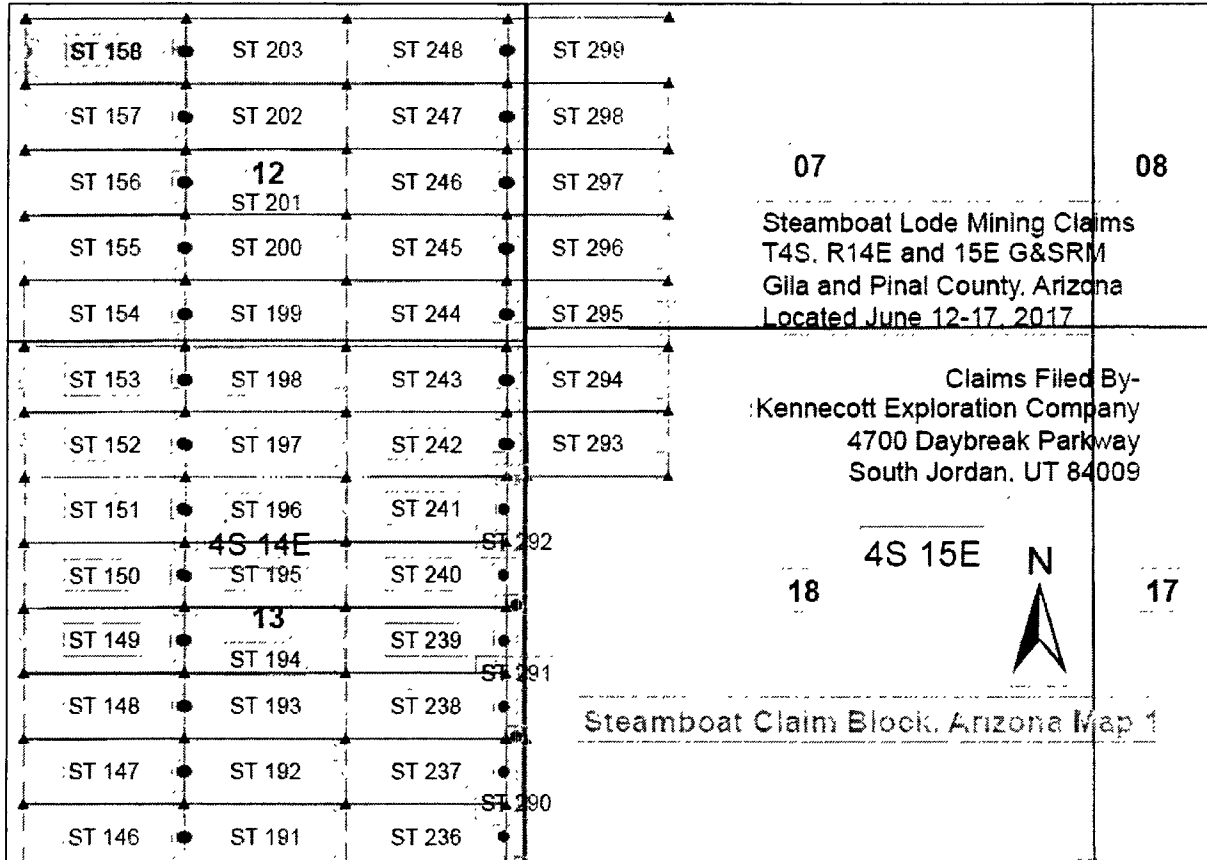
KENNECOTT EXPLORATION COMPANY


By: Donna Fischer, its agent

Production number
20170612 09:39
10/17/17

AMC445395

Lode Mining Claim Map of the ST 158 Lode Claim,
attached to and made a part of the Location Notice



Map Scale: 1" = 1,500'

The Claim is located in: Section 12, T4S, R14E, Pinal County, Arizona, G&SRM.

TIE: The Location Monument of this claim is approximately 18959 feet West and 13333 feet South from the SW corner of Section 27, Township 3 South, Range 15 East, Gila County, Arizona, G&SRM. The claim is 1500 long x 600 wide.

Monuments are 1-1/2" x 1-1/2" x 5' wood posts projecting at least four feet above the ground. Location monument is set 20 inside the east endline along the center of the claim as depicted.

2011 JUN 31 A 3:33
 Pinal County Recorder
 Pinal County, Arizona

When recorded return to:
Rio Tinto
Attn: Kennecott Exploration Company – Land Dept.
4700 Daybreak Parkway
South Jordan, UT 84009

ARIZONA NOTICE OF LOCATION
(LODE CLAIM)

NOTICE IS HEREBY GIVEN THAT KENNECOTT EXPLORATION COMPANY, whose mailing address is 4700 Daybreak Parkway, South Jordan, Utah 84009 by its undersigned agent, makes this location of the ST 179 Lode Mining Claim, in Pinal County, Arizona.

The general course of the claim is from the East to West, and said claim is within the:

<u>Quarter</u>	<u>Section</u>	<u>Township</u>	<u>Range</u>
NW	25	T4S	R14E
NE	25	T4S	R14E

Pinal County, Arizona, G&SRM.


This claim is 1500 feet in length and 600 feet in width. This Notice of Location is posted on the centerline of the claim. The claim runs from the location monument on which this notice is posted 20 feet in a westerly direction to the West end line, and 1480 feet in an easterly direction to the East end line. The claim boundaries are marked by six monuments, one at each corner and one at the center of each endline. The location monument on which this notice is posted is situated within Section 25, T4S, R14E, Pinal County, Arizona, G&SRM, and is approximately 18901 feet West and 27692 feet South from the SW corner of Section 27, T3S, R15E, Gila County, Arizona, G&SRM. Any overlaps onto pre-existing claims, private or State Land are acknowledged as pre-existing rights and that portion of said overlap is acknowledged as invalid.

The undersigned claims the ground as depicted on the map that is attached to a copy of this Notice of Location filed in the office of the Recorder, Pinal County, Arizona.

The claim has been monumented in accordance with State and Federal law. Corner, end centers and location monuments are posts, 1-1/2" x 1-1/2" x 5' projecting at least 4' above the ground.

Located, dated and posted on the ground this 16th of June, 2017.

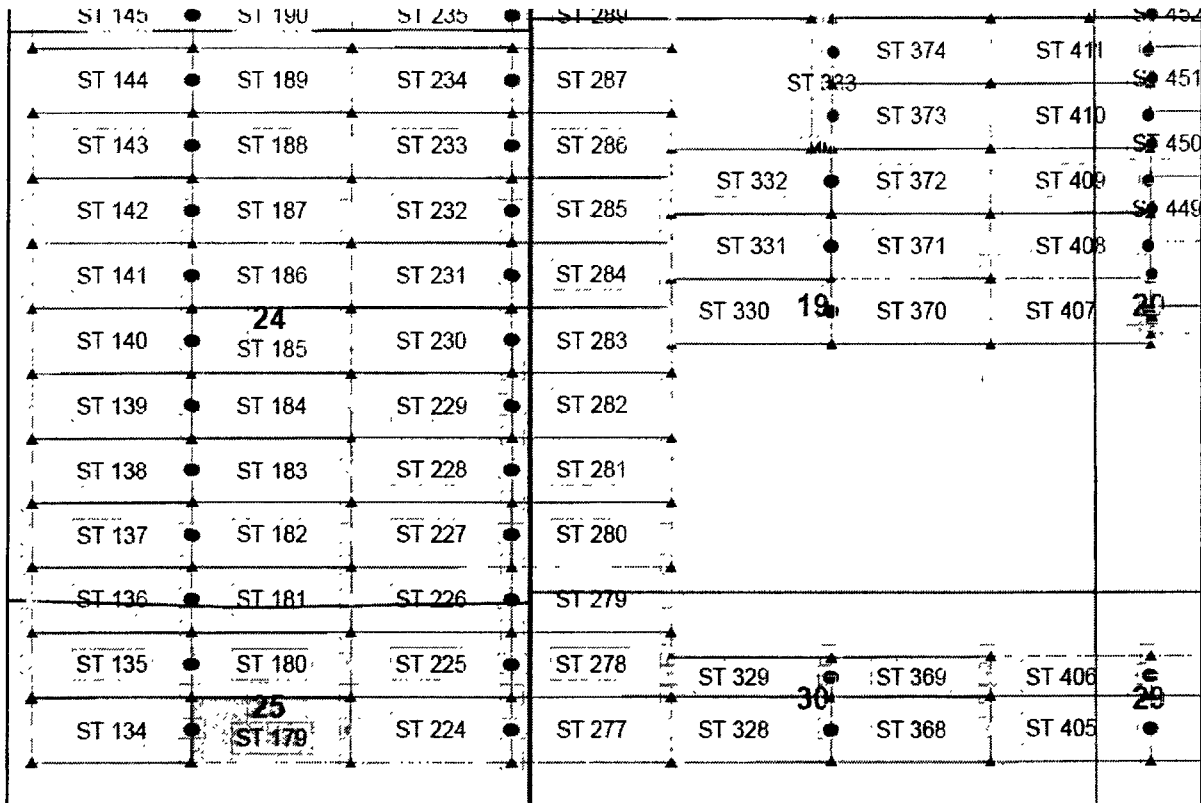
KENNECOTT EXPLORATION COMPANY


By: Donna Fischer, its agent

RECEIVED
JUN 21 2017
PINAL COUNTY RECORDER

AMC445396

Lode Mining Claim Map of the ST 179 Lode Claim,
attached to and made a part of the Location Notice



AMC445396

Steamboat Claim Block, Arizona Map 3

Steamboat Lode Mining Claims
T4S, R14E and 15E G&SRM
Gila and Pinal County, Arizona
Located June 12-17, 2017



Claims Filed By-
Kennecott Exploration Company
4700 Daybreak Parkway
South Jordan, UT 84009

Map Scale: 1" = 1,500'



The Claim is located in: Section 25, T4S, R14E, Pinal County, Arizona, G&SRM.

TIE: The Location Monument of this claim is approximately 18901 feet West and 27692 feet South from the SW corner of Section 27, Township 3 South, Range 15 East, Gila County, Arizona, G&SRM. The claim is 1500 long x 600 wide.

Monuments are 1-1/2" x 1-1/2" x 5' wood posts projecting at least four feet above the ground. Location monument is set 20 inside the west endline along the center of the claim as depicted.

PROPERTY OF
 KENNECOTT EXPLORATION COMPANY
 2017 JUN 14 3 39
 SOUTH JORDAN, UT

When recorded return to:

Rio Tinto

Attn: Kennecott Exploration Company – Land Dept.

4700 Daybreak Parkway

South Jordan, UT 84009

ARIZONA NOTICE OF LOCATION
(LODE CLAIM)

NOTICE IS HEREBY GIVEN THAT KENNECOTT EXPLORATION COMPANY, whose mailing address is 4700 Daybreak Parkway, South Jordan, Utah 84009 by its undersigned agent, makes this location of the ST 180 Lode Mining Claim, in Pinal County, Arizona.

The general course of the claim is from the East to West, and said claim is within the:

<u>Quarter</u>	<u>Section</u>	<u>Township</u>	<u>Range</u>
NW	25	T4S	R14E
NE	25	T4S	R14E

Pinal County, Arizona, G&SRM.


This claim is 1500 feet in length and 600 feet in width. This Notice of Location is posted on the centerline of the claim. The claim runs from the location monument on which this notice is posted 20 feet in a westerly direction to the West end line, and 1480 feet in an easterly direction to the East end line. The claim boundaries are marked by six monuments, one at each corner and one at the center of each endline. The location monument on which this notice is posted is situated within Section 25, T4S, R14E, Pinal County, Arizona, G&SRM, and is approximately 18902 feet West and 27094 feet South from the SW corner of Section 27, T3S, R15E, Gila County, Arizona, G&SRM. Any overlaps onto pre-existing claims, private or State Land are acknowledged as pre-existing rights and that portion of said overlap is acknowledged as invalid.

The undersigned claims the ground as depicted on the map that is attached to a copy of this Notice of Location filed in the office of the Recorder, Pinal County, Arizona.

The claim has been monumented in accordance with State and Federal law. Corner, end centers and location monuments are posts, 1-1/2" x 1-1/2" x 5' projecting at least 4' above the ground.

Located, dated and posted on the ground this 16th of June, 2017.

KENNECOTT EXPLORATION COMPANY

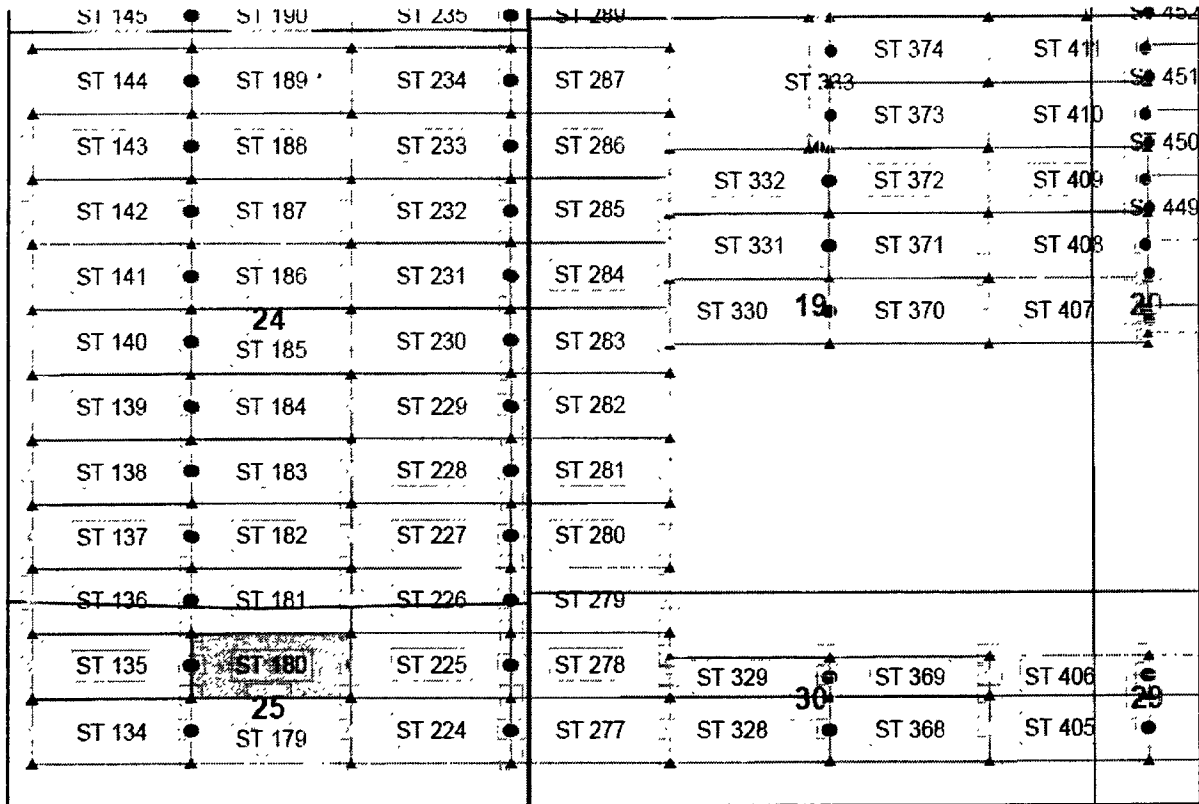


By: Donna Fischer, its agent

AMC445397

RECORDED
2017 JUN 16 09:51 AM
PINAL COUNTY ARIZONA

Lode Mining Claim Map of the ST 180 Lode Claim,
attached to and made a part of the Location Notice



AMC445397

Steamboat Claim Block, Arizona Map 3

Steamboat Lode Mining Claims
T4S, R14E and 15E G&SRM
Gila and Pinal County, Arizona
Located June 12-17, 2017



Claims Filed By-
Kennecott Exploration Company
4700 Daybreak Parkway
South Jordan, UT 84009

Map Scale: 1" = 1,500'



The Claim is located in: Section 25, T4S, R14E, Pinal County, Arizona, G&SRM.

TIE: The Location Monument of this claim is approximately 18902 feet West and 27094 feet South from the SW corner of Section 27, Township 3 South, Range 15 East, Gila County, Arizona, G&SRM. The claim is 1500 long x 600 wide.

Monuments are 1-1/2" x 1-1/2" x 5' wood posts projecting at least four feet above the ground. Location monument is set 20 inside the west endline along the center of the claim as depicted.

RECORDED
INDEXED
JUN 21 2017
COUNTY CLERK
PINAL COUNTY, ARIZONA

When recorded return to:
Rio Tinto
Attn: Kennecott Exploration Company – Land Dept.
4700 Daybreak Parkway
South Jordan, UT 84009

ARIZONA NOTICE OF LOCATION
(LODE CLAIM)

NOTICE IS HEREBY GIVEN THAT KENNECOTT EXPLORATION COMPANY, whose mailing address is 4700 Daybreak Parkway, South Jordan, Utah 84009 by its undersigned agent, makes this location of the ST 181 Lode Mining Claim, in Pinal County, Arizona.

The general course of the claim is from the East to West, and said claim is within the:

<u>Quarter</u>	<u>Section</u>	<u>Township</u>	<u>Range</u>
SW	24	T4S	R14E
SE	24	T4S	R14E
NE	25	T4S	R14E
NW	25	T4S	R14E

Pinal County, Arizona, G&SRM.


This claim is 1500 feet in length and 600 feet in width. This Notice of Location is posted on the centerline of the claim. The claim runs from the location monument on which this notice is posted 20 feet in a westerly direction to the West end line, and 1480 feet in an easterly direction to the East end line. The claim boundaries are marked by six monuments, one at each corner and one at the center of each endline. The location monument on which this notice is posted is situated within Section 24, T4S, R14E, Pinal County, Arizona, G&SRM, and is approximately 18903 feet West and 26496 feet South from the SW corner of Section 27, T3S, R15E, Gila County, Arizona, G&SRM. Any overlaps onto pre-existing claims, private or State Land are acknowledged as pre-existing rights and that portion of said overlap is acknowledged as invalid.

The undersigned claims the ground as depicted on the map that is attached to a copy of this Notice of Location filed in the office of the Recorder, Pinal County, Arizona.

The claim has been monumented in accordance with State and Federal law. Corner, end centers and location monuments are posts, 1-1/2" x 1-1/2" x 5' projecting at least 4' above the ground.

Located, dated and posted on the ground this 16th of June, 2017.

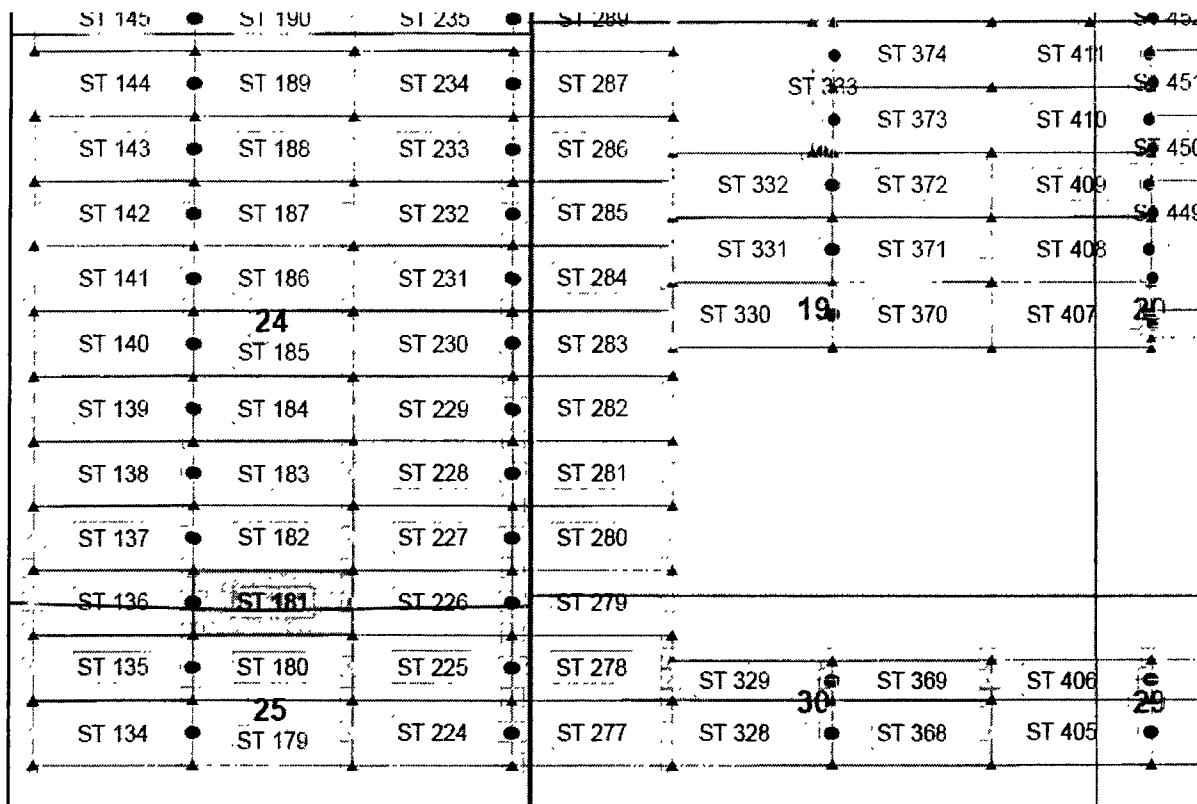
KENNECOTT EXPLORATION COMPANY


By: Donna Fischer, its agent

AHC445398

RECORDED
JUN 21 A 337
PINAL COUNTY ARIZONA

Lode Mining Claim Map of the ST 181 Lode Claim,
attached to and made a part of the Location Notice



AMC 445398

Steamboat Claim Block, Arizona Map 3

Steamboat Lode Mining Claims
T4S, R14E and 15E G&SRM
Gila and Pinal County, Arizona
Located June 12-17, 2017



Claims Filed By-
Kennecott Exploration Company
4700 Daybreak Parkway
South Jordan, UT 84009

Map Scale: 1" = 1,500'



The Claim is located in: Section 24, T4S, R14E, Pinal County, Arizona, G&SRM.

TIE: The Location Monument of this claim is approximately 18903 feet West and 26496 feet South from the SW corner of Section 27, Township 3 South, Range 15 East, Gila County, Arizona, G&SRM. The claim is 1500 long x 600 wide.

Monuments are 1-1/2" x 1-1/2" x 5' wood posts projecting at least four feet above the ground. Location monument is set 20 inside the west endline along the center of the claim as depicted.

RECORDED
JUN 13 2017
COUNTY CLERK
PINAL COUNTY, ARIZONA

When recorded return to:
Rio Tinto
Attn: Kennecott Exploration Company – Land Dept.
4700 Daybreak Parkway
South Jordan, UT 84009

ARIZONA NOTICE OF LOCATION
(LODE CLAIM)

NOTICE IS HEREBY GIVEN THAT KENNECOTT EXPLORATION COMPANY, whose mailing address is 4700 Daybreak Parkway, South Jordan, Utah 84009 by its undersigned agent, makes this location of the ST 182 Lode Mining Claim, in Pinal County, Arizona.

The general course of the claim is from the East to West, and said claim is within the:

<u>Quarter</u>	<u>Section</u>	<u>Township</u>	<u>Range</u>
SW	24	T4S	R14E
SE	24	T4S	R14E

Pinal County, Arizona, G&SRM.

AMC 445399


This claim is 1500 feet in length and 600 feet in width. This Notice of Location is posted on the centerline of the claim. The claim runs from the location monument on which this notice is posted 20 feet in a westerly direction to the West end line, and 1480 feet in an easterly direction to the East end line. The claim boundaries are marked by six monuments, one at each corner and one at the center of each endline. The location monument on which this notice is posted is situated within Section 24, T4S, R14E, Pinal County, Arizona, G&SRM, and is approximately 18904 feet West and 25897 feet South from the SW corner of Section 27, T3S, R15E, Gila County, Arizona, G&SRM. Any overlaps onto pre-existing claims, private or State Land are acknowledged as pre-existing rights and that portion of said overlap is acknowledged as invalid.

The undersigned claims the ground as depicted on the map that is attached to a copy of this Notice of Location filed in the office of the Recorder, Pinal County, Arizona.

The claim has been monumented in accordance with State and Federal law. Corner, end centers and location monuments are posts, 1-1/2" x 1-1/2" x 5' projecting at least 4' above the ground.

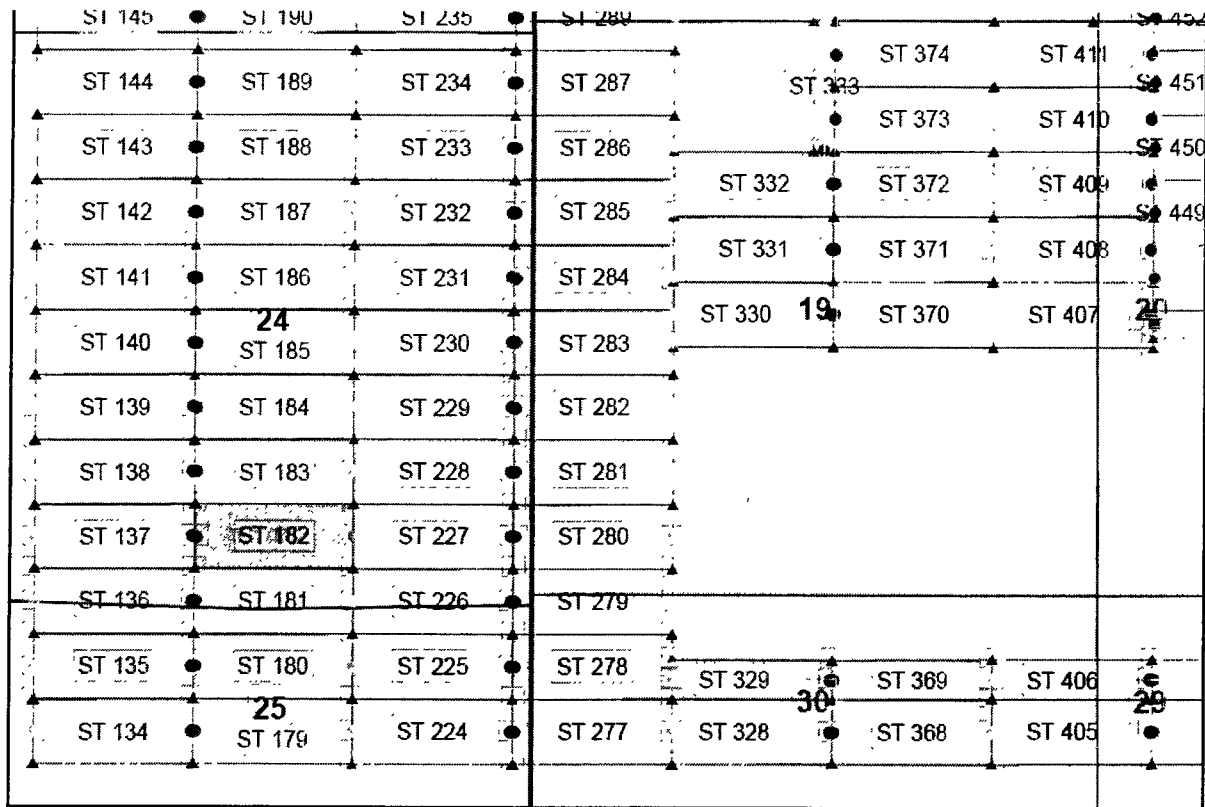
Located, dated and posted on the ground this 16th of June, 2017.

KENNECOTT EXPLORATION COMPANY


By: Donna Fischer, its agent

RECORDED
INDEXED
JUN 21 2017
PINAL COUNTY ARIZONA

Lode Mining Claim Map of the ST 182 Lode Claim,
attached to and made a part of the Location Notice



AMC445399

Steamboat Claim Block, Arizona Map 3

Steamboat Lode Mining Claims
T4S, R14E and 15E G&SRM
Gila and Pinal County, Arizona
Located June 12-17, 2017



Claims Filed By-
Kennecott Exploration Company
4700 Daybreak Parkway
South Jordan, UT 84009

Map Scale: 1" = 1,500'



The Claim is located in: Section 24, T4S, R14E, Pinal County, Arizona, G&SRM.

TIE: The Location Monument of this claim is approximately 18904 feet West and 25897 feet South from the SW corner of Section 27, Township 3 South, Range 15 East, Gila County, Arizona, G&SRM. The claim is 1500 long x 600 wide.

Monuments are 1-1/2" x 1-1/2" x 5' wood posts projecting at least four feet above the ground. Location monument is set 20 inside the west endline along the center of the claim as depicted.

When recorded return to:
Rio Tinto
Attn: Kennecott Exploration Company – Land Dept.
4700 Daybreak Parkway
South Jordan, UT 84009

ARIZONA NOTICE OF LOCATION
(LODE CLAIM)

NOTICE IS HEREBY GIVEN THAT KENNECOTT EXPLORATION COMPANY, whose mailing address is 4700 Daybreak Parkway, South Jordan, Utah 84009 by its undersigned agent, makes this location of the ST 183 Lode Mining Claim, in Pinal County, Arizona.

The general course of the claim is from the East to West, and said claim is within the:

<u>Quarter</u>	<u>Section</u>	<u>Township</u>	<u>Range</u>
SW	24	T4S	R14E
SE	24	T4S	R14E

Pinal County, Arizona, G&SRM.


This claim is 1500 feet in length and 600 feet in width. This Notice of Location is posted on the centerline of the claim. The claim runs from the location monument on which this notice is posted 20 feet in a westerly direction to the West end line, and 1480 feet in an easterly direction to the East end line. The claim boundaries are marked by six monuments, one at each corner and one at the center of each endline. The location monument on which this notice is posted is situated within Section 24, T4S, R14E, Pinal County, Arizona, G&SRM, and is approximately 18904 feet West and 25299 feet South from the SW corner of Section 27, T3S, R15E, Gila County, Arizona, G&SRM. Any overlaps onto pre-existing claims, private or State Land are acknowledged as pre-existing rights and that portion of said overlap is acknowledged as invalid.

The undersigned claims the ground as depicted on the map that is attached to a copy of this Notice of Location filed in the office of the Recorder, Pinal County, Arizona.

The claim has been monumented in accordance with State and Federal law. Corner, end centers and location monuments are posts, 1-1/2" x 1-1/2" x 5' projecting at least 4' above the ground.

Located, dated and posted on the ground this 16th of June, 2017.

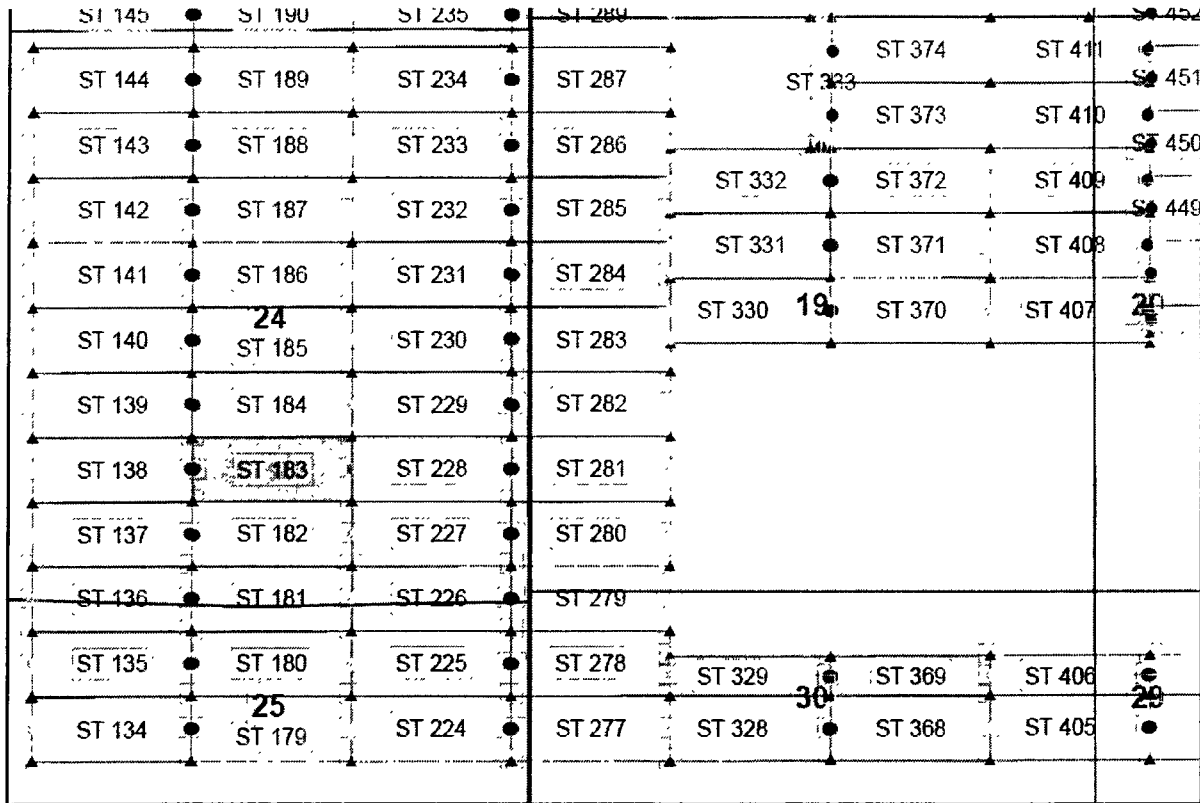
KENNECOTT EXPLORATION COMPANY


By: Donna Fischer, its agent

AMC445400

RECORDED
JUN 21 2017
PINAL COUNTY ARIZONA

Lode Mining Claim Map of the ST 183 Lode Claim,
attached to and made a part of the Location Notice



Steamboat Claim Block, Arizona Map 3

Steamboat Lode Mining Claims
T4S, R14E and 15E G&SRM
Gila and Pinal County, Arizona
Located June 12-17, 2017



Claims Filed By-
Kennecott Exploration Company
4700 Daybreak Parkway
South Jordan, UT 84009

Map Scale: 1" = 1,500'



AMC445400

The Claim is located in: Section 24, T4S, R14E, Pinal County, Arizona, G&SRM.

TIE: The Location Monument of this claim is approximately 18904 feet West and 25299 feet South from the SW corner of Section 27, Township 3 South, Range 15 East, Gila County, Arizona, G&SRM. The claim is 1500 long x 600 wide.

Monuments are 1-1/2" x 1-1/2" x 5' wood posts projecting at least four feet above the ground. Location monument is set 20 inside the west endline along the center of the claim as depicted.

RECORDED
INDEXED
JUN 20 2017
SOUTH JORDAN, UT

When recorded return to:
Rio Tinto
Attn: Kennecott Exploration Company – Land Dept.
4700 Daybreak Parkway
South Jordan, UT 84009

ARIZONA NOTICE OF LOCATION
(LODE CLAIM)

NOTICE IS HEREBY GIVEN THAT KENNECOTT EXPLORATION COMPANY, whose mailing address is 4700 Daybreak Parkway, South Jordan, Utah 84009 by its undersigned agent, makes this location of the ST 184 Lode Mining Claim, in Pinal County, Arizona.

The general course of the claim is from the East to West, and said claim is within the:

<u>Quarter</u>	<u>Section</u>	<u>Township</u>	<u>Range</u>
SW	24	T4S	R14E
SE	24	T4S	R14E

Pinal County, Arizona, G&SRM.


This claim is 1500 feet in length and 600 feet in width. This Notice of Location is posted on the centerline of the claim. The claim runs from the location monument on which this notice is posted 20 feet in a westerly direction to the West end line, and 1480 feet in an easterly direction to the East end line. The claim boundaries are marked by six monuments, one at each corner and one at the center of each endline. The location monument on which this notice is posted is situated within Section 24, T4S, R14E, Pinal County, Arizona, G&SRM, and is approximately 18905 feet West and 24701 feet South from the SW corner of Section 27, T3S, R15E, Gila County, Arizona, G&SRM. Any overlaps onto pre-existing claims, private or State Land are acknowledged as pre-existing rights and that portion of said overlap is acknowledged as invalid.

The undersigned claims the ground as depicted on the map that is attached to a copy of this Notice of Location filed in the office of the Recorder, Pinal County, Arizona.

The claim has been monumented in accordance with State and Federal law. Corner, end centers and location monuments are posts, 1-1/2" x 1-1/2" x 5' projecting at least 4' above the ground.

Located, dated and posted on the ground this 16th of June, 2017.

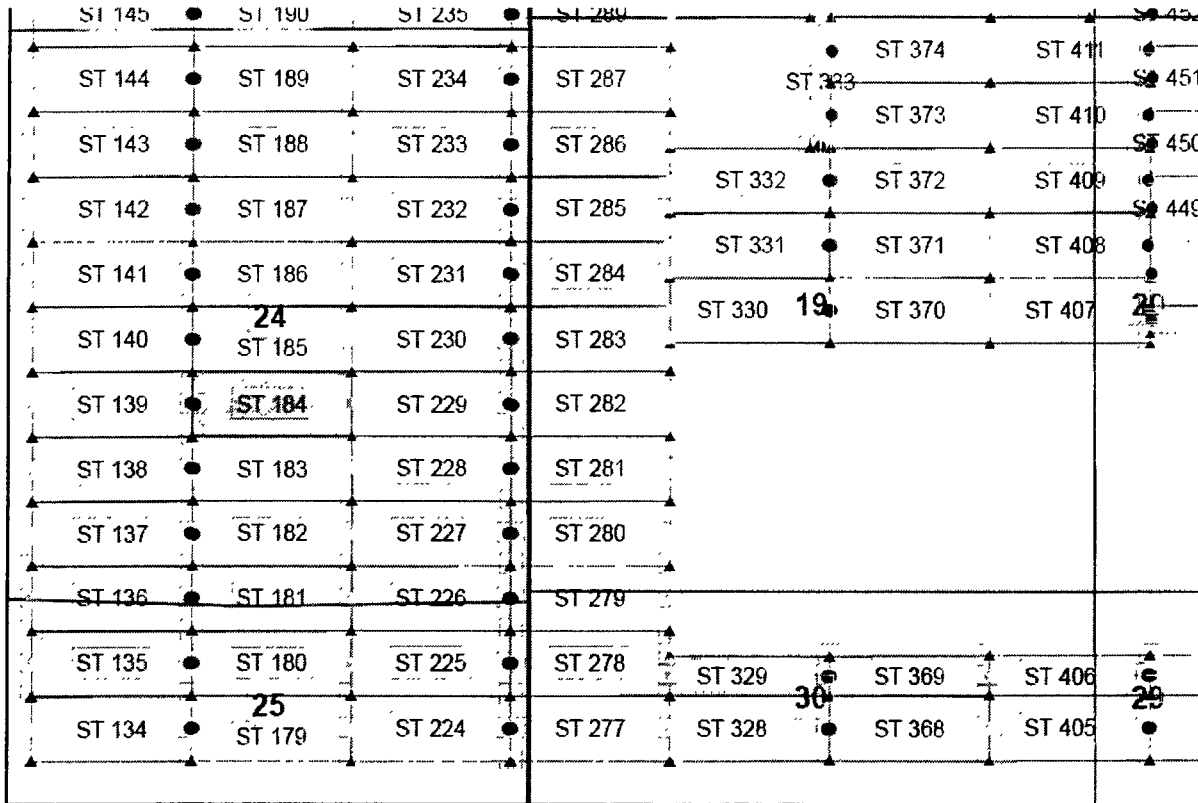
KENNECOTT EXPLORATION COMPANY


By: Donna Fischer, its agent

AMC445401

RECORDED
JUN 20 2017
PINAL COUNTY ARIZONA

Lode Mining Claim Map of the ST 184 Lode Claim,
attached to and made a part of the Location Notice



AMC445401

Steamboat Claim Block, Arizona Map 3

Steamboat Lode Mining Claims
T4S, R14E and 15E G&SRM
Gila and Pinal County, Arizona
Located June 12-17, 2017



Claims Filed By-
Kennecott Exploration Company
4700 Daybreak Parkway
South Jordan, UT 84009

Map Scale: 1" = 1,500'



The Claim is located in: Section 24, T4S, R14E, Pinal County, Arizona, G&SRM.

TIE: The Location Monument of this claim is approximately 18905 feet West and 24701 feet South from the SW corner of Section 27, Township 3 South, Range 15 East, Gila County, Arizona, G&SRM. The claim is 1500 long x 600 wide.

Monuments are 1-1/2" x 1-1/2" x 5' wood posts projecting at least four feet above the ground. Location monument is set 20 inside the west endline along the center of the claim as depicted.

RECEIVED
MAY 10 2017
SOUTH JORDAN, UT

When recorded return to:
Rio Tinto
Attn: Kennecott Exploration Company – Land Dept.
4700 Daybreak Parkway
South Jordan, UT 84009

ARIZONA NOTICE OF LOCATION
(LODE CLAIM)

NOTICE IS HEREBY GIVEN THAT KENNECOTT EXPLORATION COMPANY, whose mailing address is 4700 Daybreak Parkway, South Jordan, Utah 84009 by its undersigned agent, makes this location of the ST 185 Lode Mining Claim, in Pinal County, Arizona.

The general course of the claim is from the East to West, and said claim is within the:

<u>Quarter</u>	<u>Section</u>	<u>Township</u>	<u>Range</u>
SW	24	T4S	R14E
SE	24	T4S	R14E
NE	24	T4S	R14E
NW	24	T4S	R14E

Pinal County, Arizona, G&SRM.


This claim is 1500 feet in length and 600 feet in width. This Notice of Location is posted on the centerline of the claim. The claim runs from the location monument on which this notice is posted 20 feet in a westerly direction to the West end line, and 1480 feet in an easterly direction to the East end line. The claim boundaries are marked by six monuments, one at each corner and one at the center of each endline. The location monument on which this notice is posted is situated within Section 24, T4S, R14E, Pinal County, Arizona, G&SRM, and is approximately 18906 feet West and 24103 feet South from the SW corner of Section 27, T3S, R15E, Gila County, Arizona, G&SRM. Any overlaps onto pre-existing claims, private or State Land are acknowledged as pre-existing rights and that portion of said overlap is acknowledged as invalid.

The undersigned claims the ground as depicted on the map that is attached to a copy of this Notice of Location filed in the office of the Recorder, Pinal County, Arizona.

The claim has been monumented in accordance with State and Federal law. Corner, end centers and location monuments are posts, 1-1/2" x 1-1/2" x 5' projecting at least 4' above the ground.

Located, dated and posted on the ground this 16th of June, 2017.

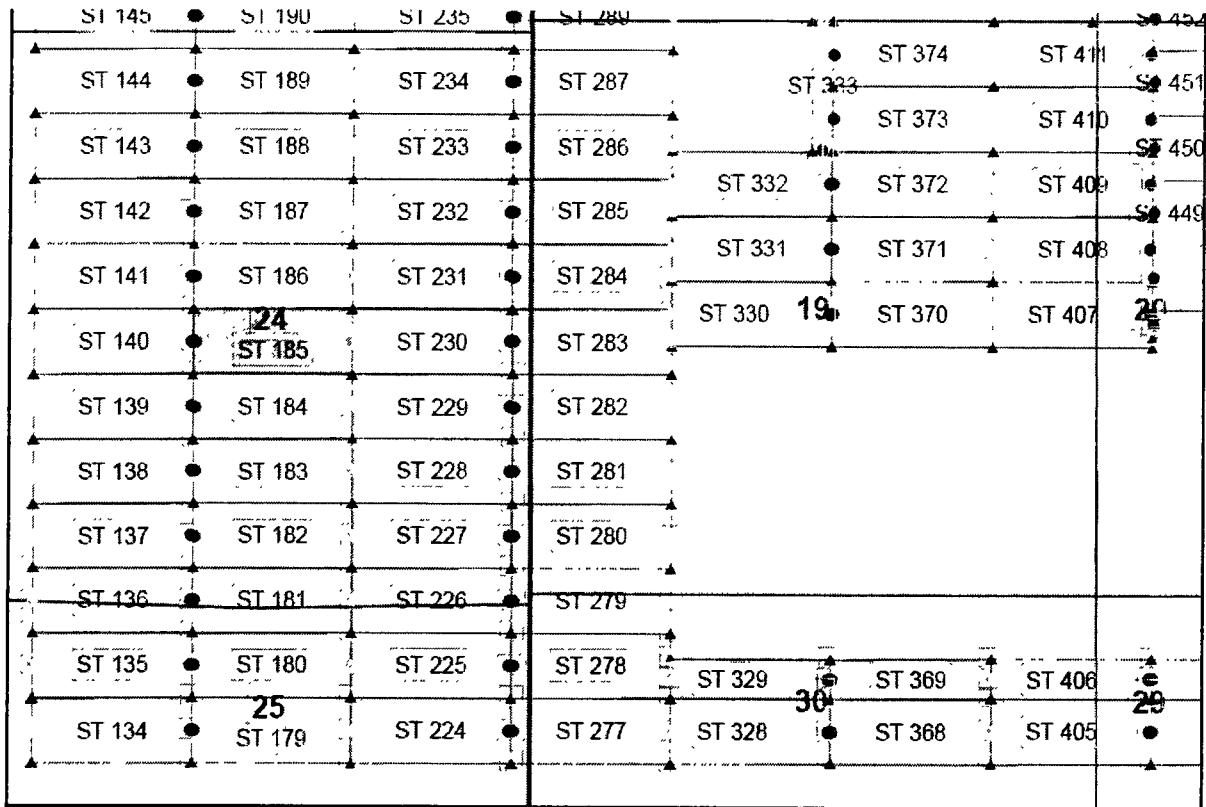
KENNECOTT EXPLORATION COMPANY


By: Donna Fischer, its agent

AMC445402

RECORDED
JUN 20 2017
PINAL COUNTY ARIZONA

Lode Mining Claim Map of the ST 185 Lode Claim,
attached to and made a part of the Location Notice



AMC445402

Steamboat Claim Block, Arizona Map 3

Steamboat Lode Mining Claims
T4S, R14E and 15E G&SRM
Gila and Pinal County, Arizona
Located June 12-17, 2017



Claims Filed By-
Kennecott Exploration Company
4700 Daybreak Parkway
South Jordan, UT 84009

Map Scale: 1" = 1,500'



The Claim is located in: Section 24, T4S, R14E, Pinal County, Arizona, G&SRM.

TIE: The Location Monument of this claim is approximately 18906 feet West and 24103 feet South from the SW corner of Section 27, Township 3 South, Range 15 East, Gila County, Arizona, G&SRM. The claim is 1500 long x 600 wide.

Monuments are 1-1/2" x 1-1/2" x 5' wood posts projecting at least four feet above the ground. Location monument is set 20 inside the west endline along the center of the claim as depicted.

07/13/2017
12:00
C

When recorded return to:
Rio Tinto
Attn: Kennecott Exploration Company – Land Dept.
4700 Daybreak Parkway
South Jordan, UT 84009

ARIZONA NOTICE OF LOCATION
(LODE CLAIM)

NOTICE IS HEREBY GIVEN THAT KENNECOTT EXPLORATION COMPANY, whose mailing address is 4700 Daybreak Parkway, South Jordan, Utah 84009 by its undersigned agent, makes this location of the ST 186 Lode Mining Claim, in Pinal County, Arizona.

The general course of the claim is from the East to West, and said claim is within the:

<u>Quarter</u>	<u>Section</u>	<u>Township</u>	<u>Range</u>
NW	24	T4S	R14E
NE	24	T4S	R14E

Pinal County, Arizona, G&SRM.


This claim is 1500 feet in length and 600 feet in width. This Notice of Location is posted on the centerline of the claim. The claim runs from the location monument on which this notice is posted 20 feet in a westerly direction to the West end line, and 1480 feet in an easterly direction to the East end line. The claim boundaries are marked by six monuments, one at each corner and one at the center of each endline. The location monument on which this notice is posted is situated within Section 24, T4S, R14E, Pinal County, Arizona, G&SRM, and is approximately 18907 feet West and 23505 feet South from the SW corner of Section 27, T3S, R15E, Gila County, Arizona, G&SRM. Any overlaps onto pre-existing claims, private or State Land are acknowledged as pre-existing rights and that portion of said overlap is acknowledged as invalid.

The undersigned claims the ground as depicted on the map that is attached to a copy of this Notice of Location filed in the office of the Recorder, Pinal County, Arizona.

The claim has been monumented in accordance with State and Federal law. Corner, end centers and location monuments are posts, 1-1/2" x 1-1/2" x 5' projecting at least 4' above the ground.

Located, dated and posted on the ground this 16th of June, 2017.

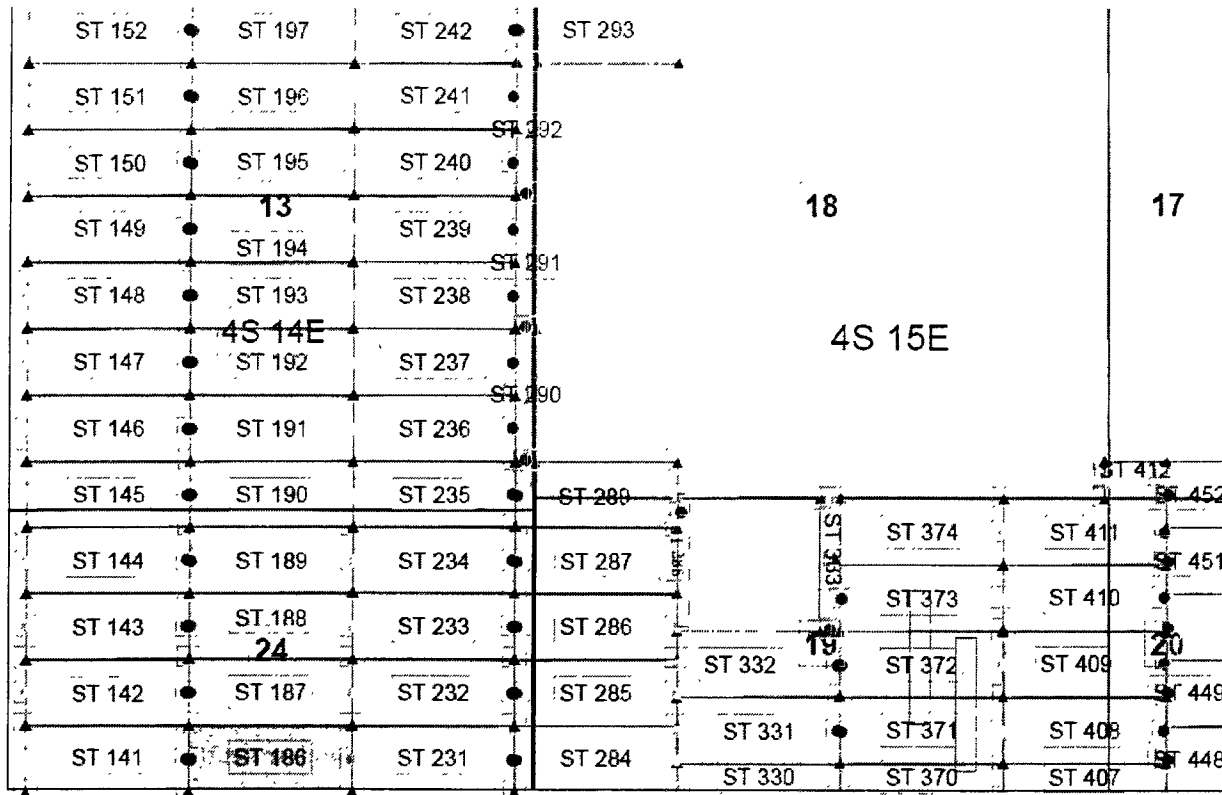
KENNECOTT EXPLORATION COMPANY


By: Donna Fischer, its agent

RECORDED
JUN 20 2017
PINAL COUNTY, ARIZONA

AMC445403

Lode Mining Claim Map of the ST 186 Lode Claim,
attached to and made a part of the Location Notice



AMC445403

Steamboat Claim Block, Arizona Map 1

Steamboat Lode Mining Claims
T4S, R14E and 15E G&SRM
Gila and Pinal County, Arizona
Located June 12-17, 2017



Claims Filed By:
Kennecott Exploration Company
4700 Daybreak Parkway
South Jordan, UT 84009

Map Scale: 1" = 1,500'



The Claim is located in: Section 24, T4S, R14E, Pinal County, Arizona, G&SRM.

TIE: The Location Monument of this claim is approximately 18907 feet West and 23505 feet South from the SW corner of Section 27, Township 3 South, Range 15 East, Gila County, Arizona, G&SRM. The claim is 1500 long x 600 wide.

Monuments are 1-1/2" x 1-1/2" x 5' wood posts projecting at least four feet above the ground. Location monument is set 20 inside the west endline along the center of the claim as depicted.

RECORDED
1-1-2018

When recorded return to:
Rio Tinto
Attn: Kennecott Exploration Company – Land Dept.
4700 Daybreak Parkway
South Jordan, UT 84009

ARIZONA NOTICE OF LOCATION
(LODE CLAIM)

NOTICE IS HEREBY GIVEN THAT KENNECOTT EXPLORATION COMPANY, whose mailing address is 4700 Daybreak Parkway, South Jordan, Utah 84009 by its undersigned agent, makes this location of the ST 187 Lode Mining Claim, in Pinal County, Arizona.

The general course of the claim is from the East to West, and said claim is within the:

<u>Quarter</u>	<u>Section</u>	<u>Township</u>	<u>Range</u>
NW	24	T4S	R14E
NE	24	T4S	R14E

Pinal County, Arizona, G&SRM.

AMC445404


This claim is 1500 feet in length and 600 feet in width. This Notice of Location is posted on the centerline of the claim. The claim runs from the location monument on which this notice is posted 20 feet in a westerly direction to the West end line, and 1480 feet in an easterly direction to the East end line. The claim boundaries are marked by six monuments, one at each corner and one at the center of each endline. The location monument on which this notice is posted is situated within Section 24, T4S, R14E, Pinal County, Arizona, G&SRM, and is approximately 18907 feet West and 22906 feet South from the SW corner of Section 27, T3S, R15E, Gila County, Arizona, G&SRM. Any overlaps onto pre-existing claims, private or State Land are acknowledged as pre-existing rights and that portion of said overlap is acknowledged as invalid.

The undersigned claims the ground as depicted on the map that is attached to a copy of this Notice of Location filed in the office of the Recorder, Pinal County, Arizona.

The claim has been monumented in accordance with State and Federal law. Corner, end centers and location monuments are posts, 1-1/2" x 1-1/2" x 5' projecting at least 4' above the ground.

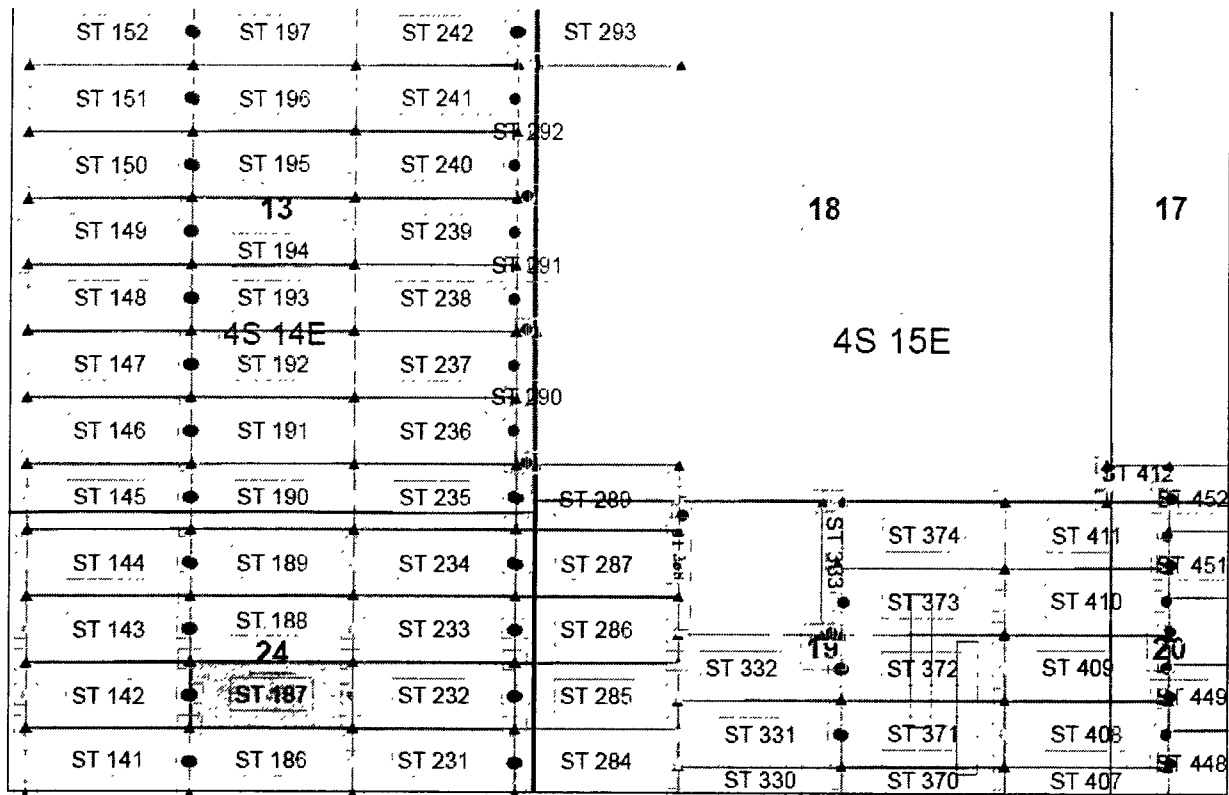
Located, dated and posted on the ground this 16th of June, 2017.

KENNECOTT EXPLORATION COMPANY


By: Donna Fischer, its agent

RECORDED
INDEXED
JUN 20 2017
PINAL COUNTY, ARIZONA

Lode Mining Claim Map of the ST 187 Lode Claim,
attached to and made a part of the Location Notice



AMC445404

Steamboat Claim Block, Arizona Map 1

Steamboat Lode Mining Claims
T4S, R14E and 15E G&SRM
Gila and Pinal County, Arizona
Located June 12-17, 2017



Claims Filed By-
Kennecott Exploration Company
4700 Daybreak Parkway
South Jordan, UT 84009

Map Scale: 1" = 1,500'



The Claim is located in: Section 24, T4S, R14E, Pinal County, Arizona, G&SRM.

TIE: The Location Monument of this claim is approximately 18907 feet West and 22906 feet South from the SW corner of Section 27, Township 3 South, Range 15 East, Gila County, Arizona, G&SRM. The claim is 1500 long x 600 wide.

Monuments are 1-1/2" x 1-1/2" x 5' wood posts projecting at least four feet above the ground. Location monument is set 20 inside the west endline along the center of the claim as depicted.

When recorded return to:
Rio Tinto
Attn: Kennecott Exploration Company – Land Dept.
4700 Daybreak Parkway
South Jordan, UT 84009

ARIZONA NOTICE OF LOCATION
(LODE CLAIM)

NOTICE IS HEREBY GIVEN THAT KENNECOTT EXPLORATION COMPANY, whose mailing address is 4700 Daybreak Parkway, South Jordan, Utah 84009 by its undersigned agent, makes this location of the ST 188 Lode Mining Claim, in Pinal County, Arizona.

The general course of the claim is from the East to West, and said claim is within the:

<u>Quarter</u>	<u>Section</u>	<u>Township</u>	<u>Range</u>
NW	24	T4S	R14E
NE	24	T4S	R14E

Pinal County, Arizona, G&SRM.

AMC445405

This claim is 1500 feet in length and 600 feet in width. This Notice of Location is posted on the centerline of the claim. The claim runs from the location monument on which this notice is posted 20 feet in a westerly direction to the West end line, and 1480 feet in an easterly direction to the East end line. The claim boundaries are marked by six monuments, one at each corner and one at the center of each endline. The location monument on which this notice is posted is situated within Section 24, T4S, R14E, Pinal County, Arizona, G&SRM, and is approximately 18908 feet West and 22308 feet South from the SW corner of Section 27, T3S, R15E, Gila County, Arizona, G&SRM. Any overlaps onto pre-existing claims, private or State Land are acknowledged as pre-existing rights and that portion of said overlap is acknowledged as invalid.

The undersigned claims the ground as depicted on the map that is attached to a copy of this Notice of Location filed in the office of the Recorder, Pinal County, Arizona.

The claim has been monumented in accordance with State and Federal law. Corner, end centers and location monuments are posts, 1-1/2" x 1-1/2" x 5' projecting at least 4' above the ground.

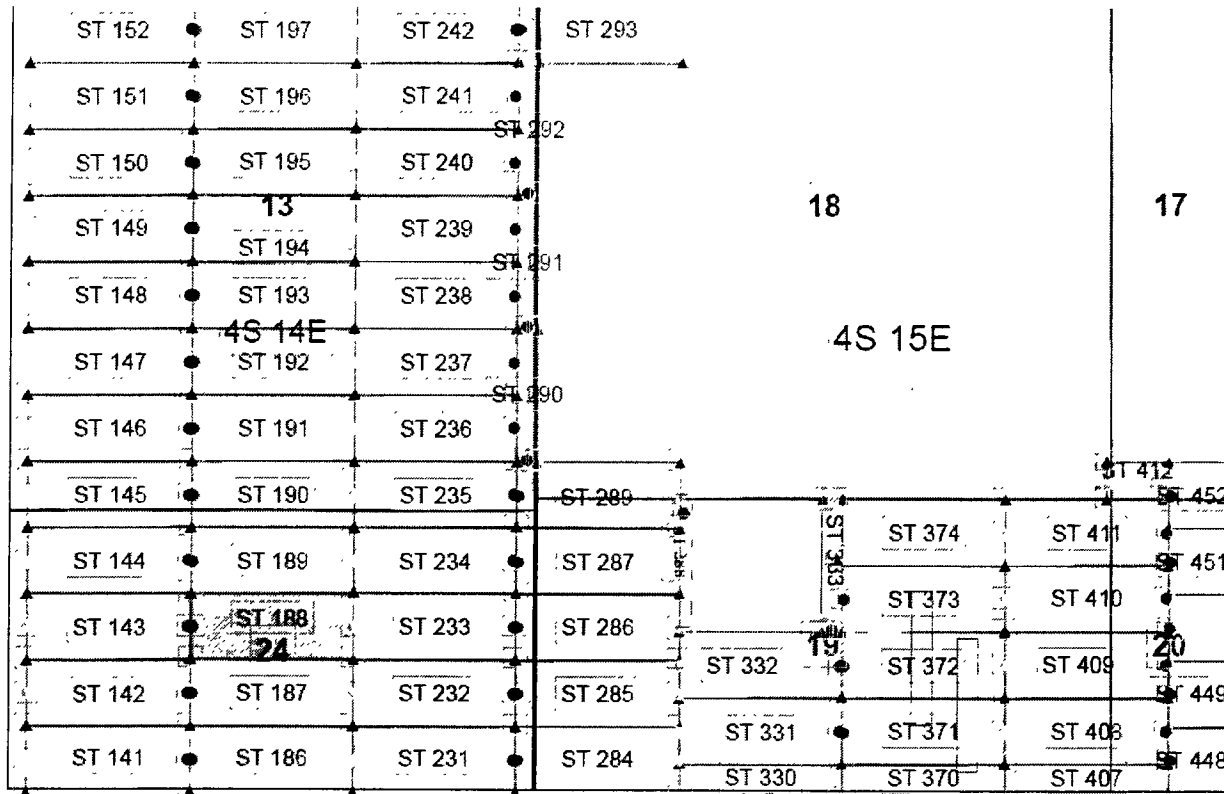
Located, dated and posted on the ground this 16th of June, 2017.

KENNECOTT EXPLORATION COMPANY


By: Donna Fischer, its agent

RECORDED
JUN 20 2017
PINAL COUNTY, ARIZONA

Lode Mining Claim Map of the ST 188 Lode Claim,
attached to and made a part of the Location Notice



AMC445405

Steamboat Claim Block Arizona Map

Steamboat Lode Mining Claims
T4S, R14E and 15E G&SRM
Gila and Pinal County, Arizona
Located June 12-17, 2017



Claims Filed By-
Kennecott Exploration Company
4700 Daybreak Parkway
South Jordan, UT 84009

Map Scale: 1" = 1,500'



The Claim is located in: Section 24, T4S, R14E, Pinal County, Arizona, G&SRM.

TIE: The Location Monument of this claim is approximately 18908 feet West and 22308 feet South from the SW corner of Section 27, Township 3 South, Range 15 East, Gila County, Arizona, G&SRM. The claim is 1500 long x 600 wide.

Monuments are 1-1/2" x 1-1/2" x 5' wood posts projecting at least four feet above the ground. Location monument is set 20 inside the west endline along the center of the claim as depicted.

RECORDED
INDEXED
JUN 17 2017
COUNTY CLERK
GILA COUNTY, ARIZONA

When recorded return to:
Rio Tinto
Attn: Kennecott Exploration Company – Land Dept.
4700 Daybreak Parkway
South Jordan, UT 84009

ARIZONA NOTICE OF LOCATION
(LODE CLAIM)

NOTICE IS HEREBY GIVEN THAT KENNECOTT EXPLORATION COMPANY, whose mailing address is 4700 Daybreak Parkway, South Jordan, Utah 84009 by its undersigned agent, makes this location of the ST 189 Lode Mining Claim, in Pinal County, Arizona.

The general course of the claim is from the East to West, and said claim is within the:

<u>Quarter</u>	<u>Section</u>	<u>Township</u>	<u>Range</u>
NW	24	T4S	R14E
NE	24	T4S	R14E

Pinal County, Arizona, G&SRM.


This claim is 1500 feet in length and 600 feet in width. This Notice of Location is posted on the centerline of the claim. The claim runs from the location monument on which this notice is posted 20 feet in a westerly direction to the West end line, and 1480 feet in an easterly direction to the East end line. The claim boundaries are marked by six monuments, one at each corner and one at the center of each endline. The location monument on which this notice is posted is situated within Section 24, T4S, R14E, Pinal County, Arizona, G&SRM, and is approximately 18909 feet West and 21710 feet South from the SW corner of Section 27, T3S, R15E, Gila County, Arizona, G&SRM. Any overlaps onto pre-existing claims, private or State Land are acknowledged as pre-existing rights and that portion of said overlap is acknowledged as invalid.

The undersigned claims the ground as depicted on the map that is attached to a copy of this Notice of Location filed in the office of the Recorder, Pinal County, Arizona.

The claim has been monumented in accordance with State and Federal law. Corner, end centers and location monuments are posts, 1-1/2" x 1-1/2" x 5' projecting at least 4' above the ground.

Located, dated and posted on the ground this 15th of June, 2017.

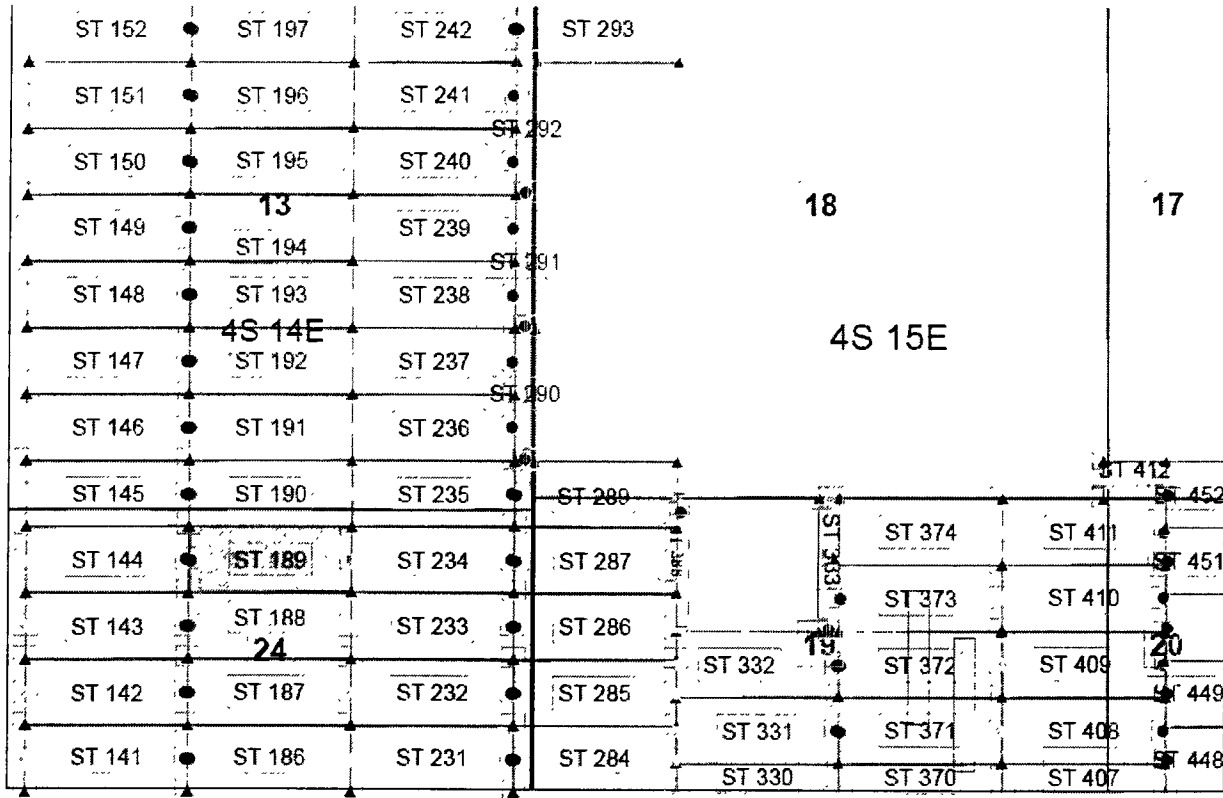
KENNECOTT EXPLORATION COMPANY


By: Donna Fischer, Its agent

RECORDED
JUN 15 2017
PINAL COUNTY ARIZONA

AMC 45406

Lode Mining Claim Map of the ST 189 Lode Claim,
attached to and made a part of the Location Notice



AHC445406

Steamboat Claim Block, Arizona Map 1

Steamboat Lode Mining Claims
T4S, R14E and 15E G&SRM
Gila and Pinal County, Arizona
Located June 12-17, 2017



Claims Filed By-
Kennecott Exploration Company
4700 Daybreak Parkway
South Jordan, UT 84009

Map Scale: 1 " = 1,500'

The Claim is located in: Section 24, T4S, R14E, Pinal County, Arizona, G&SRM.

TIE: The Location Monument of this claim is approximately 18909 feet West and 21710 feet South from the SW corner of Section 27, Township 3 South, Range 15 East, Gila County, Arizona, G&SRM. The claim is 1500 long x 600 wide.

Monuments are 1-1/2" x 1-1/2" x 5' wood posts projecting at least four feet above the ground. Location monument is set 20 inside the west endline along the center of the claim as depicted.

RECEIVED
 DEPARTMENT OF MINES
 SALT LAKE CITY, UTAH
 2017 JUN 13 10 47 AM

When recorded return to:
Rio Tinto
Attn: Kennecott Exploration Company – Land Dept.
4700 Daybreak Parkway
South Jordan, UT 84009

ARIZONA NOTICE OF LOCATION
(LODE CLAIM)

NOTICE IS HEREBY GIVEN THAT KENNECOTT EXPLORATION COMPANY, whose mailing address is 4700 Daybreak Parkway, South Jordan, Utah 84009 by its undersigned agent, makes this location of the ST 190 Lode Mining Claim, in Pinal County, Arizona.

The general course of the claim is from the East to West, and said claim is within the:

<u>Quarter</u>	<u>Section</u>	<u>Township</u>	<u>Range</u>
SW	13	T4S	R14E
SE	13	T4S	R14E
NW	24	T4S	R14E
NE	24	T4S	R14E

Pinal County, Arizona, G&SRM.

AMC445407


This claim is 1500 feet in length and 600 feet in width. This Notice of Location is posted on the centerline of the claim. The claim runs from the location monument on which this notice is posted 20 feet in a westerly direction to the West end line, and 1480 feet in an easterly direction to the East end line. The claim boundaries are marked by six monuments, one at each corner and one at the center of each endline. The location monument on which this notice is posted is situated within Section 13, T4S, R14E, Pinal County, Arizona, G&SRM, and is approximately 18910 feet West and 21112 feet South from the SW corner of Section 27, T3S, R15E, Gila County, Arizona, G&SRM. Any overlaps onto pre-existing claims, private or State Land are acknowledged as pre-existing rights and that portion of said overlap is acknowledged as invalid.

The undersigned claims the ground as depicted on the map that is attached to a copy of this Notice of Location filed in the office of the Recorder, Pinal County, Arizona.

The claim has been monumented in accordance with State and Federal law. Corner, end centers and location monuments are posts, 1-1/2" x 1-1/2" x 5' projecting at least 4' above the ground.

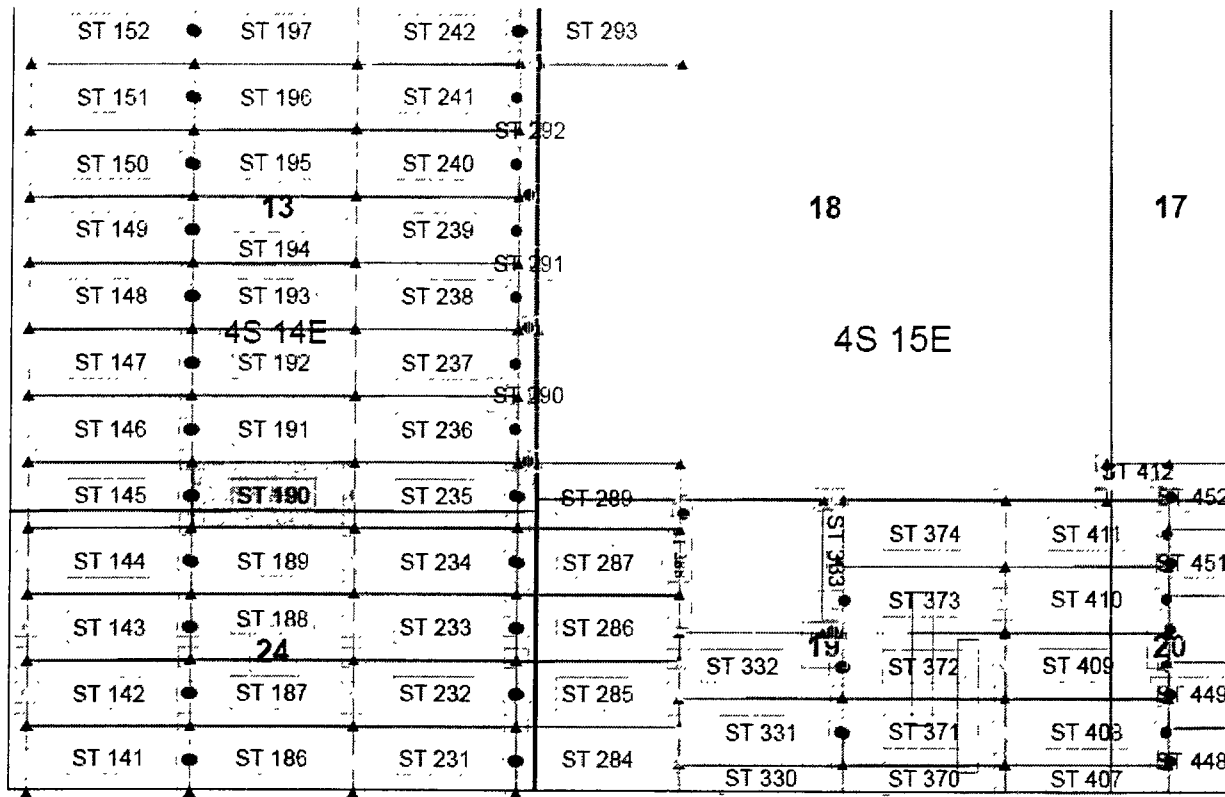
Located, dated and posted on the ground this 15th of June, 2017.

KENNECOTT EXPLORATION COMPANY


By: Donna Fischer, its agent

RECORDED
INDEXED
JUN 20 2017
PINAL COUNTY RECORDER
PHOENIX, ARIZONA

Lode Mining Claim Map of the ST 190 Lode Claim,
attached to and made a part of the Location Notice



AMC445407

Steamboat Claim Block, Arizona Map 1

Steamboat Lode Mining Claims
T4S, R14E and 15E G&SRM
Gila and Pinal County, Arizona
Located June 12-17, 2017



Claims Filed By-
Kennecott Exploration Company
4700 Daybreak Parkway
South Jordan, UT 84009

Map Scale: 1" = 1,500'



The Claim is located in: Section 13, T4S, R14E, Pinal County, Arizona, G&SRM.

TIE: The Location Monument of this claim is approximately 18910 feet West and 21112 feet South from the SW corner of Section 27, Township 3 South, Range 15 East, Gila County, Arizona, G&SRM. The claim is 1500 long x 600 wide.

Monuments are 1-1/2" x 1-1/2" x 5' wood posts projecting at least four feet above the ground. Location monument is set 20 inside the west endline along the center of the claim as depicted.

RECEIVED
 JUN 17 2017
 COUNTY CLERK
 PINAL COUNTY, ARIZONA

When recorded return to:
Rio Tinto
Attn: Kennecott Exploration Company – Land Dept.
4700 Daybreak Parkway
South Jordan, UT 84009

ARIZONA NOTICE OF LOCATION
(LODE CLAIM)

NOTICE IS HEREBY GIVEN THAT KENNECOTT EXPLORATION COMPANY, whose mailing address is 4700 Daybreak Parkway, South Jordan, Utah 84009 by its undersigned agent, makes this location of the ST 191 Lode Mining Claim, in Pinal County, Arizona.

The general course of the claim is from the East to West, and said claim is within the:

<u>Quarter</u>	<u>Section</u>	<u>Township</u>	<u>Range</u>
SW	13	T4S	R14E
SE	13	T4S	R14E

Pinal County, Arizona, G&SRM.

AMC445408


This claim is 1500 feet in length and 600 feet in width. This Notice of Location is posted on the centerline of the claim. The claim runs from the location monument on which this notice is posted 20 feet in a westerly direction to the West end line, and 1480 feet in an easterly direction to the East end line. The claim boundaries are marked by six monuments, one at each corner and one at the center of each endline. The location monument on which this notice is posted is situated within Section 13, T4S, R14E, Pinal County, Arizona, G&SRM, and is approximately 18910 feet West and 20514 feet South from the SW corner of Section 27, T3S, R15E, Gila County, Arizona, G&SRM. Any overlaps onto pre-existing claims, private or State Land are acknowledged as pre-existing rights and that portion of said overlap is acknowledged as invalid.

The undersigned claims the ground as depicted on the map that is attached to a copy of this Notice of Location filed in the office of the Recorder, Pinal County, Arizona.

The claim has been monumented in accordance with State and Federal law. Corner, end centers and location monuments are posts, 1-1/2" x 1-1/2" x 5' projecting at least 4' above the ground.

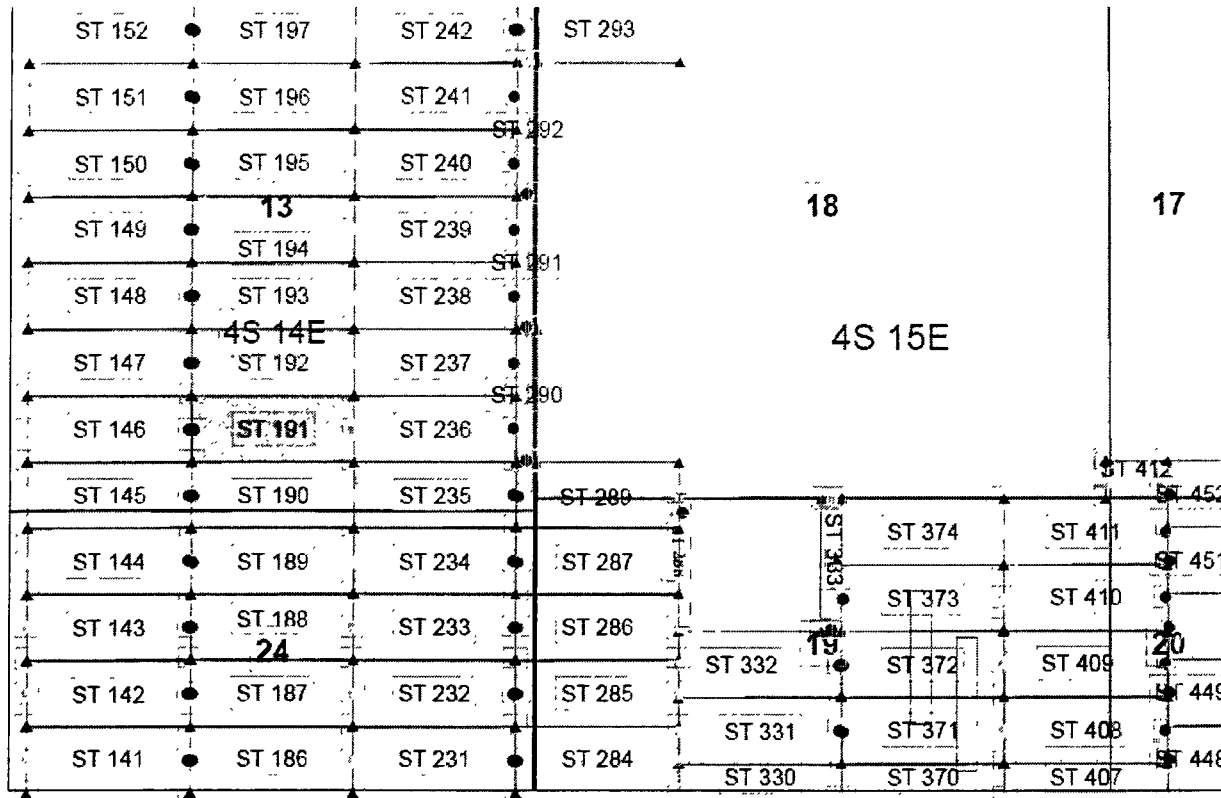
Located, dated and posted on the ground this 15th of June, 2017.

KENNECOTT EXPLORATION COMPANY


By: Donna Fischer, its agent

RECORDED
INDEXED
JUN 20 2017
PINAL COUNTY ARIZONA

Lode Mining Claim Map of the ST 191 Lode Claim,
attached to and made a part of the Location Notice



ANCH 45408

Steamboat Claim Block, Arizona Map 1

Steamboat Lode Mining Claims
T4S, R14E and 15E G&SRM
Gila and Pinal County, Arizona
Located June 12-17, 2017



Claims Filed By-
Kennecott Exploration Company
4700 Daybreak Parkway
South Jordan, UT 84009

Map Scale: 1" = 1,500'



The Claim is located in: Section 13, T4S, R14E, Pinal County, Arizona, G&SRM.

TIE: The Location Monument of this claim is approximately 18910 feet West and 20514 feet South from the SW corner of Section 27, Township 3 South, Range 15 East, Gila County, Arizona, G&SRM. The claim is 1500 long x 600 wide.

Monuments are 1-1/2" x 1-1/2" x 5' wood posts projecting at least four feet above the ground. Location monument is set 20' inside the west endline along the center of the claim as depicted.

RECORDED
INDEXED
JUN 20 2017
COUNTY CLERK
PINAL COUNTY, ARIZONA

When recorded return to:
Rio Tinto
Attn: Kennecott Exploration Company – Land Dept.
4700 Daybreak Parkway
South Jordan, UT 84009

ARIZONA NOTICE OF LOCATION
(LODE CLAIM)

NOTICE IS HEREBY GIVEN THAT KENNECOTT EXPLORATION COMPANY, whose mailing address is 4700 Daybreak Parkway, South Jordan, Utah 84009 by its undersigned agent, makes this location of the ST 192 Lode Mining Claim, in Pinal County, Arizona.

The general course of the claim is from the East to West, and said claim is within the:

<u>Quarter</u>	<u>Section</u>	<u>Township</u>	<u>Range</u>
SW	13	T4S	R14E
SE	13	T4S	R14E

Pinal County, Arizona, G&SRM.


This claim is 1500 feet in length and 600 feet in width. This Notice of Location is posted on the centerline of the claim. The claim runs from the location monument on which this notice is posted 20 feet in a westerly direction to the West end line, and 1480 feet in an easterly direction to the East end line. The claim boundaries are marked by six monuments, one at each corner and one at the center of each endl ine. The location monument on which this notice is posted is situated within Section 13, T4S, R14E, Pinal County, Arizona, G&SRM, and is approximately 18911 feet West and 19915 feet South from the SW corner of Section 27, T3S, R15E, Gila County, Arizona, G&SRM. Any overlaps onto pre-existing claims, private or State Land are acknowledged as pre-existing rights and that portion of said overlap is acknowledged as invalid.

The undersigned claims the ground as depicted on the map that is attached to a copy of this Notice of Location filed in the office of the Recorder, Pinal County, Arizona.

The claim has been monumented in accordance with State and Federal law. Corner, end centers and location monuments are posts, 1-1/2" x 1-1/2" x 5' projecting at least 4' above the ground.

Located, dated and posted on the ground this 12th of June, 2017.

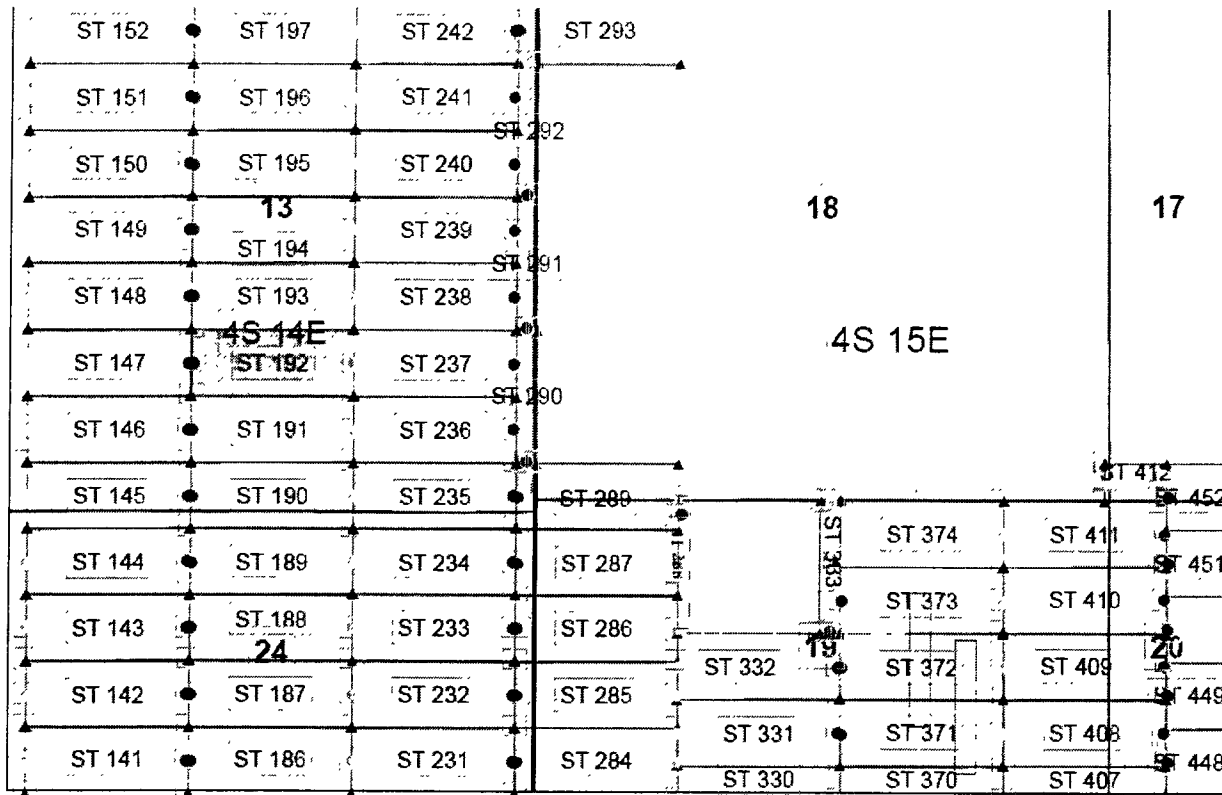
KENNECOTT EXPLORATION COMPANY


By: Donna Fischer, its agent

AMC445409

RECORDED
INDEXED
JUN 13 2017
PINAL COUNTY ARIZONA

Lode Mining Claim Map of the ST 192 Lode Claim,
attached to and made a part of the Location Notice



AHC45409

Steamboat Claim Block, Arizona Map 1

Steamboat Lode Mining Claims
T4S, R14E and 15E G&SRM
Gila and Pinal County, Arizona
Located June 12-17, 2017



Claims Filed By-
Kennecott Exploration Company
4700 Daybreak Parkway
South Jordan, UT 84009

Map Scale: 1" = 1,500'

The Claim is located in: Section 13, T4S, R14E, Pinal County, Arizona, G&SRM.

TIE: The Location Monument of this claim is approximately 18911 feet West and 19915 feet South from the SW corner of Section 27, Township 3 South, Range 15 East, Gila County, Arizona, G&SRM. The claim is 1500 long x 600 wide.

Monuments are 1-1/2" x 1-1/2" x 5' wood posts projecting at least four feet above the ground. Location monument is set 20 inside the west endline along the center of the claim as depicted.

When recorded return to:
Rio Tinto
Attn: Kennecott Exploration Company – Land Dept.
4700 Daybreak Parkway
South Jordan, UT 84009

ARIZONA NOTICE OF LOCATION
(LODE CLAIM)

NOTICE IS HEREBY GIVEN THAT KENNECOTT EXPLORATION COMPANY, whose mailing address is 4700 Daybreak Parkway, South Jordan, Utah 84009 by its undersigned agent, makes this location of the ST 193 Lode Mining Claim, in Pinal County, Arizona.

The general course of the claim is from the East to West, and said claim is within the:

<u>Quarter</u>	<u>Section</u>	<u>Township</u>	<u>Range</u>
SW	13	T4S	R14E
SE	13	T4S	R14E

Pinal County, Arizona, G&SRM.


This claim is 1500 feet in length and 600 feet in width. This Notice of Location is posted on the centerline of the claim. The claim runs from the location monument on which this notice is posted 20 feet in a westerly direction to the West end line, and 1480 feet in an easterly direction to the East end line. The claim boundaries are marked by six monuments, one at each corner and one at the center of each endline. The location monument on which this notice is posted is situated within Section 13, T4S, R14E, Pinal County, Arizona, G&SRM, and is approximately 18912 feet West and 19317 feet South from the SW corner of Section 27, T3S, R15E, Gila County, Arizona, G&SRM. Any overlaps onto pre-existing claims, private or State Land are acknowledged as pre-existing rights and that portion of said overlap is acknowledged as invalid.

The undersigned claims the ground as depicted on the map that is attached to a copy of this Notice of Location filed in the office of the Recorder, Pinal County, Arizona.

The claim has been monumented in accordance with State and Federal law. Corner, end centers and location monuments are posts, 1-1/2" x 1-1/2" x 5' projecting at least 4' above the ground.

Located, dated and posted on the ground this 12th of June, 2017.

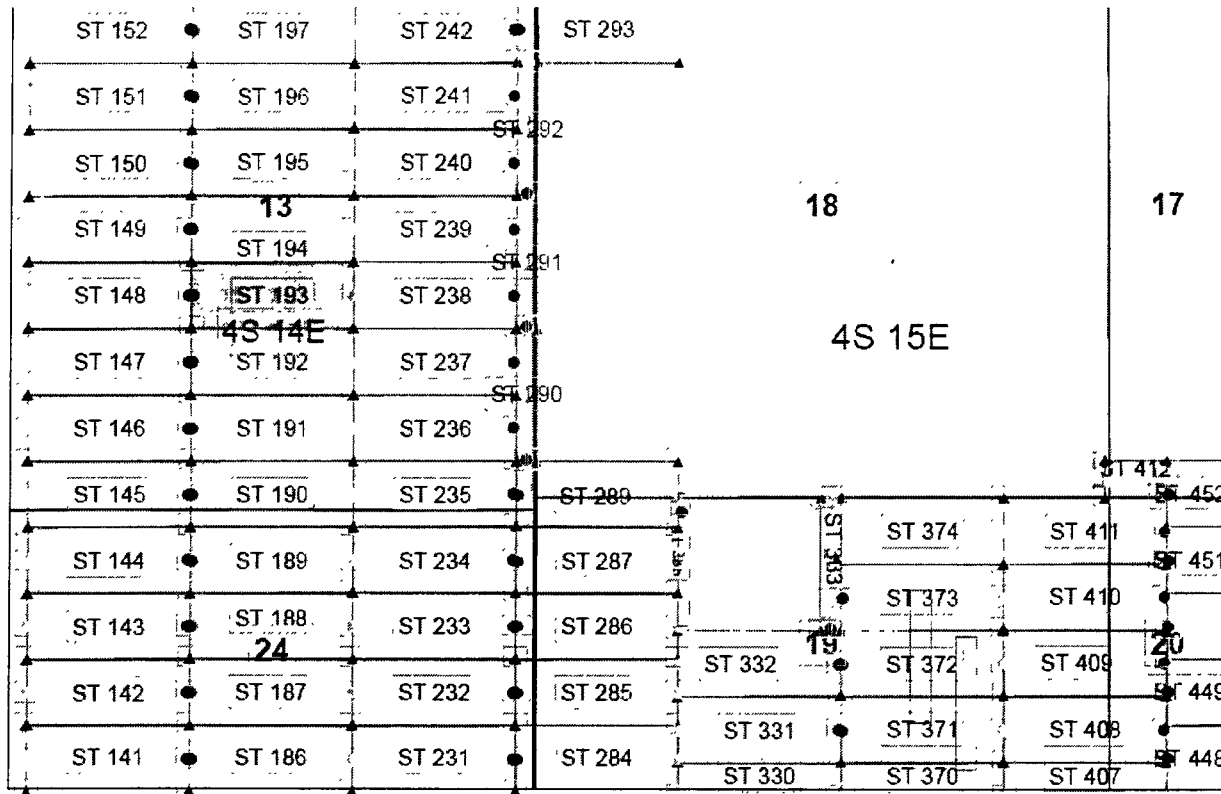
KENNECOTT EXPLORATION COMPANY


By: Donna Fischer, its agent

RECORDED
JUN 14 2017
PINAL COUNTY ARIZONA

AMC445410

Lode Mining Claim Map of the ST 193 Lode Claim,
attached to and made a part of the Location Notice



AMC445410

Steamboat Claim Block, Arizona Map 1

Steamboat Lode Mining Claims
T4S, R14E and 15E G&SRM
Gila and Pinal County, Arizona
Located June 12-17, 2017



Claims Filed By-
Kennecott Exploration Company
4700 Daybreak Parkway
South Jordan, UT 84009

Map Scale: 1" = 1,500'



The Claim is located in: Section 13, T4S, R14E, Pinal County, Arizona, G&SRM.

TIE: The Location Monument of this claim is approximately 18912 feet West and 19317 feet South from the SW corner of Section 27, Township 3 South, Range 15 East, Gila County, Arizona, G&SRM. The claim is 1500 long x 600 wide.

Monuments are 1-1/2" x 1-1/2" x 5' wood posts projecting at least four feet above the ground. Location monument is set 20 inside the west endline along the center of the claim as depicted.

RECORDED
INDEXED
MAY 10 2017
COUNTY CLERK
PINAL COUNTY, ARIZONA

When recorded return to:
Rio Tinto
Attn: Kennecott Exploration Company – Land Dept.
4700 Daybreak Parkway
South Jordan, UT 84009

ARIZONA NOTICE OF LOCATION
(LODE CLAIM)

NOTICE IS HEREBY GIVEN THAT KENNECOTT EXPLORATION COMPANY, whose mailing address is 4700 Daybreak Parkway, South Jordan, Utah 84009 by its undersigned agent, makes this location of the ST 194 Lode Mining Claim, in Pinal County, Arizona.

The general course of the claim is from the East to West, and said claim is within the:

<u>Quarter</u>	<u>Section</u>	<u>Township</u>	<u>Range</u>
SW	13	T4S	R14E
SE	13	T4S	R14E
NW	13	T4S	R14E
NE	13	T4S	R14E

Pinal County, Arizona, G&SRM.

This claim is 1500 feet in length and 600 feet in width. This Notice of Location is posted on the centerline of the claim. The claim runs from the location monument on which this notice is posted 20 feet in a westerly direction to the West end line, and 1480 feet in an easterly direction to the East end line. The claim boundaries are marked by six monuments, one at each corner and one at the center of each endline. The location monument on which this notice is posted is situated within Section 13, T4S, R14E, Pinal County, Arizona, G&SRM, and is approximately 18913 feet West and 18719 feet South from the SW corner of Section 27, T3S, R15E, Gila County, Arizona, G&SRM. Any overlaps onto pre-existing claims, private or State Land are acknowledged as pre-existing rights and that portion of said overlap is acknowledged as invalid.

The undersigned claims the ground as depicted on the map that is attached to a copy of this Notice of Location filed in the office of the Recorder, Pinal County, Arizona.

The claim has been monumented in accordance with State and Federal law. Corner, end centers and location monuments are posts, 1-1/2" x 1-1/2" x 5' projecting at least 4' above the ground.

Located, dated and posted on the ground this 12th of June, 2017.

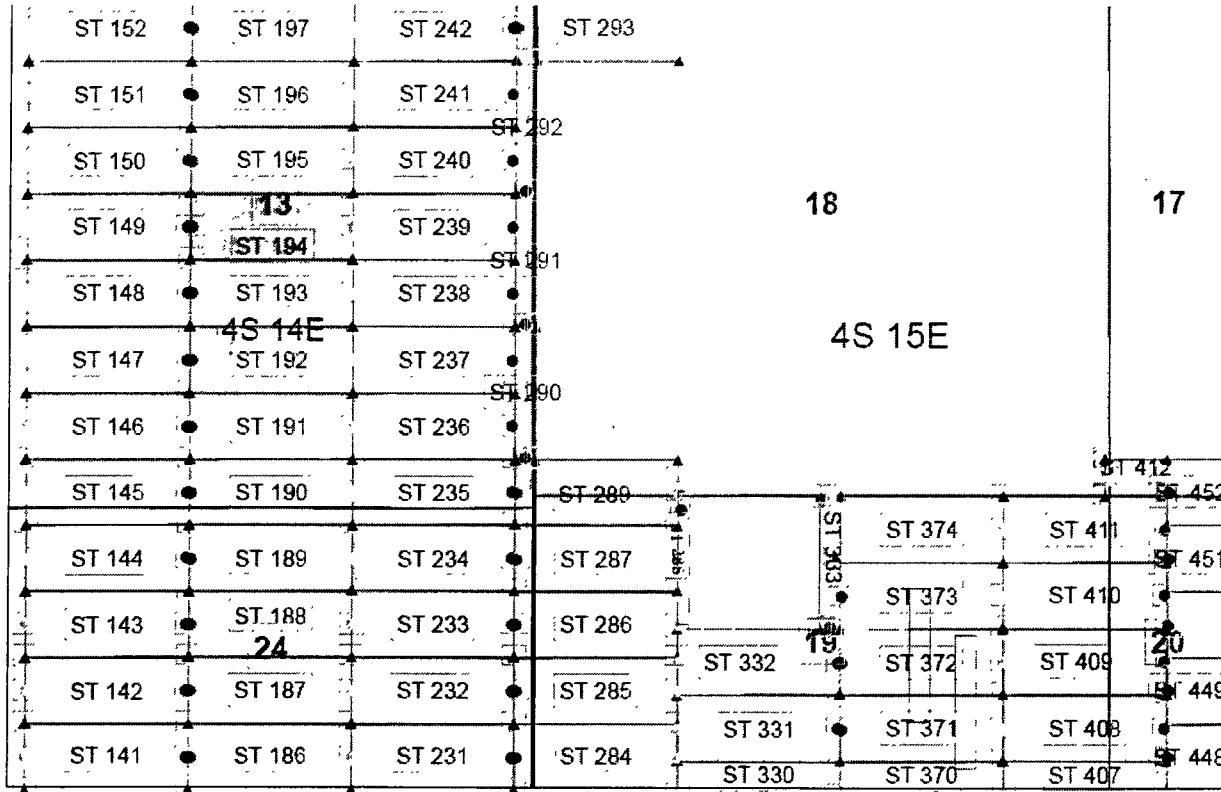
KENNECOTT EXPLORATION COMPANY


By: Donna Fischer, its agent

AMC 45411

()
Pinal County Recorder
Pinal County, Arizona
June 12, 2017

Lode Mining Claim Map of the ST 194 Lode Claim,
attached to and made a part of the Location Notice



Steamboat Claim Block, Arizona Map 1

Steamboat Lode Mining Claims
T4S, R14E and 15E G&SRM
Gila and Pinal County, Arizona
Located June 12-17, 2017



Claims Filed By-
Kennecott Exploration Company
4700 Daybreak Parkway
South Jordan, UT 84009

Map Scale: 1" = 1,500'



The Claim is located in: Section 13, T4S, R14E, Pinal County, Arizona, G&SRM.

TIE: The Location Monument of this claim is approximately 18913 feet West and 18719 feet South from the SW corner of Section 27, Township 3 South, Range 15 East, Gila County, Arizona, G&SRM. The claim is 1500 long x 600 wide.

Monuments are 1-1/2" x 1-1/2" x 5' wood posts projecting at least four feet above the ground. Location monument is set 20 inside the west endline along the center of the claim as depicted.

RECEIVED
 JUN 15 2017
 COUNTY CLERK
 PINAL COUNTY, ARIZONA

When recorded return to:
Rio Tinto
Attn: Kennecott Exploration Company – Land Dept.
4700 Daybreak Parkway
South Jordan, UT 84009

ARIZONA NOTICE OF LOCATION
(LODE CLAIM)

NOTICE IS HEREBY GIVEN THAT KENNECOTT EXPLORATION COMPANY, whose mailing address is 4700 Daybreak Parkway, South Jordan, Utah 84009 by its undersigned agent, makes this location of the ST 195 Lode Mining Claim, in Pinal County, Arizona.

The general course of the claim is from the East to West, and said claim is within the:

<u>Quarter</u>	<u>Section</u>	<u>Township</u>	<u>Range</u>
NW	13	T4S	R14E
NE	13	T4S	R14E

Pinal County, Arizona, G&SRM.


This claim is 1500 feet in length and 600 feet in width. This Notice of Location is posted on the centerline of the claim. The claim runs from the location monument on which this notice is posted 20 feet in a westerly direction to the West end line, and 1480 feet in an easterly direction to the East end line. The claim boundaries are marked by six monuments, one at each corner and one at the center of each endline. The location monument on which this notice is posted is situated within Section 13, T4S, R14E, Pinal County, Arizona, G&SRM, and is approximately 18913 feet West and 18121 feet South from the SW corner of Section 27, T3S, R15E, Gila County, Arizona, G&SRM. Any overlaps onto pre-existing claims, private or State Land are acknowledged as pre-existing rights and that portion of said overlap is acknowledged as invalid.

The undersigned claims the ground as depicted on the map that is attached to a copy of this Notice of Location filed in the office of the Recorder, Pinal County, Arizona.

The claim has been monumented in accordance with State and Federal law. Corner, end centers and location monuments are posts, 1-1/2" x 1-1/2" x 5' projecting at least 4' above the ground.

Located, dated and posted on the ground this 12th of June, 2017.

KENNECOTT EXPLORATION COMPANY


By: Donna Fischer, its agent

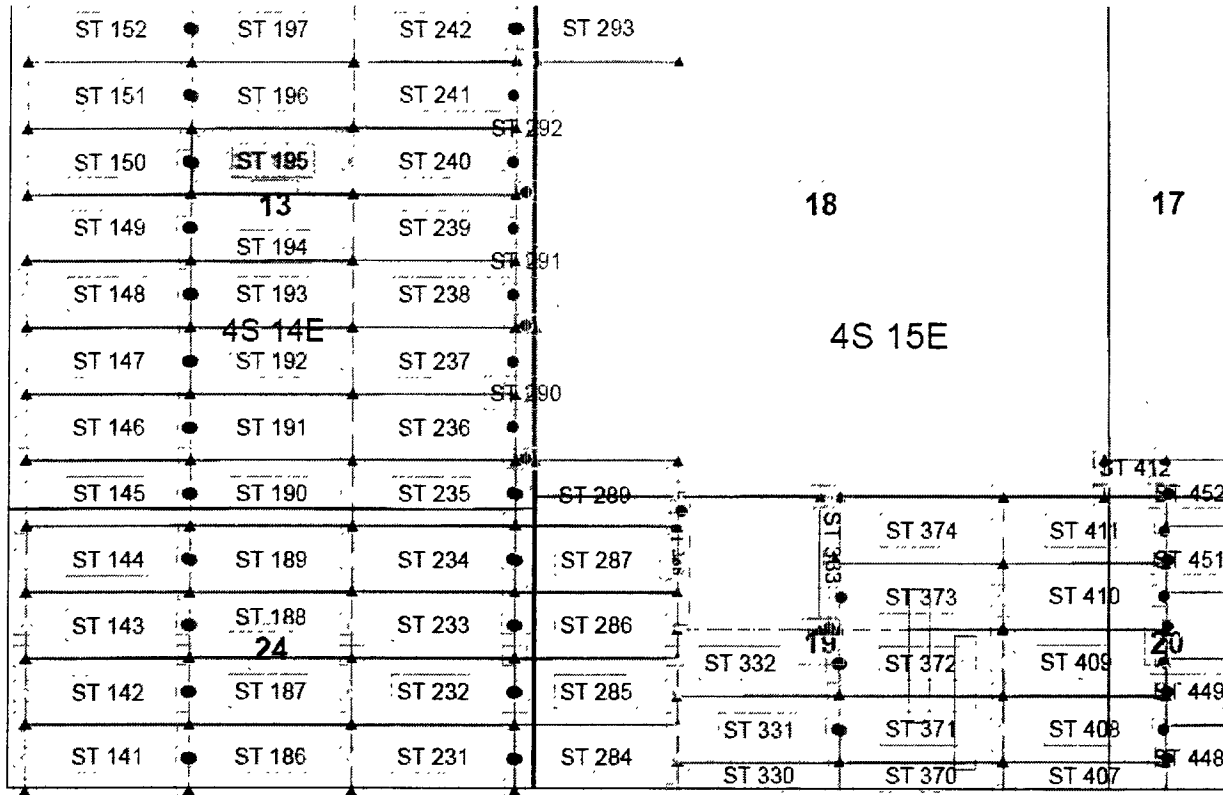
RECORDED

2017 JUN 21 A 041

190

AMC445412

Lode Mining Claim Map of the ST 195 Lode Claim,
attached to and made a part of the Location Notice




AMC445412

Steamboat Claim Block, Arizona Map 1

Steamboat Lode Mining Claims
T4S, R14E and 15E G&SRM
Gila and Pinal County, Arizona
Located June 12-17, 2017



Claims Filed By-
Kennecott Exploration Company
4700 Daybreak Parkway
South Jordan, UT 84009

Map Scale: 1" = 1,500' 

The Claim is located in: Section 13, T4S, R14E, Pinal County, Arizona, G&SRM.

TIE: The Location Monument of this claim is approximately 18913 feet West and 18121 feet South from the SW corner of Section 27, Township 3 South, Range 15 East, Gila County, Arizona, G&SRM. The claim is 1500 long x 600 wide.

Monuments are 1-1/2" x 1-1/2" x 5' wood posts projecting at least four feet above the ground. Location monument is set 20 inside the west endline along the center of the claim as depicted.

RECEIVED
 2017 JUN 14 10:31 AM
 ARIZONA DEPARTMENT OF REVENUE
 TOLSON BLDG
 PHOENIX, ARIZONA

When recorded return to:
Rio Tinto
Attn: Kennecott Exploration Company – Land Dept.
4700 Daybreak Parkway
South Jordan, UT 84009

ARIZONA NOTICE OF LOCATION
(LODE CLAIM)

NOTICE IS HEREBY GIVEN THAT KENNECOTT EXPLORATION COMPANY, whose mailing address is 4700 Daybreak Parkway, South Jordan, Utah 84009 by its undersigned agent, makes this location of the ST 196 Lode Mining Claim, in Pinal County, Arizona.

The general course of the claim is from the East to West, and said claim is within the:

<u>Quarter</u>	<u>Section</u>	<u>Township</u>	<u>Range</u>
NW	13	T4S	R14E
NE	13	T4S	R14E

Pinal County, Arizona, G&SRM.

AMC445413


This claim is 1500 feet in length and 600 feet in width. This Notice of Location is posted on the centerline of the claim. The claim runs from the location monument on which this notice is posted 20 feet in a westerly direction to the West end line, and 1480 feet in an easterly direction to the East end line. The claim boundaries are marked by six monuments, one at each corner and one at the center of each endline. The location monument on which this notice is posted is situated within Section 13, T4S, R14E, Pinal County, Arizona, G&SRM, and is approximately 18914 feet West and 17522 feet South from the SW corner of Section 27, T3S, R15E, Gila County, Arizona, G&SRM. Any overlaps onto pre-existing claims, private or State Land are acknowledged as pre-existing rights and that portion of said overlap is acknowledged as invalid.

The undersigned claims the ground as depicted on the map that is attached to a copy of this Notice of Location filed in the office of the Recorder, Pinal County, Arizona.

The claim has been monumented in accordance with State and Federal law. Corner, end centers and location monuments are posts, 1-1/2" x 1-1/2" x 5' projecting at least 4' above the ground.

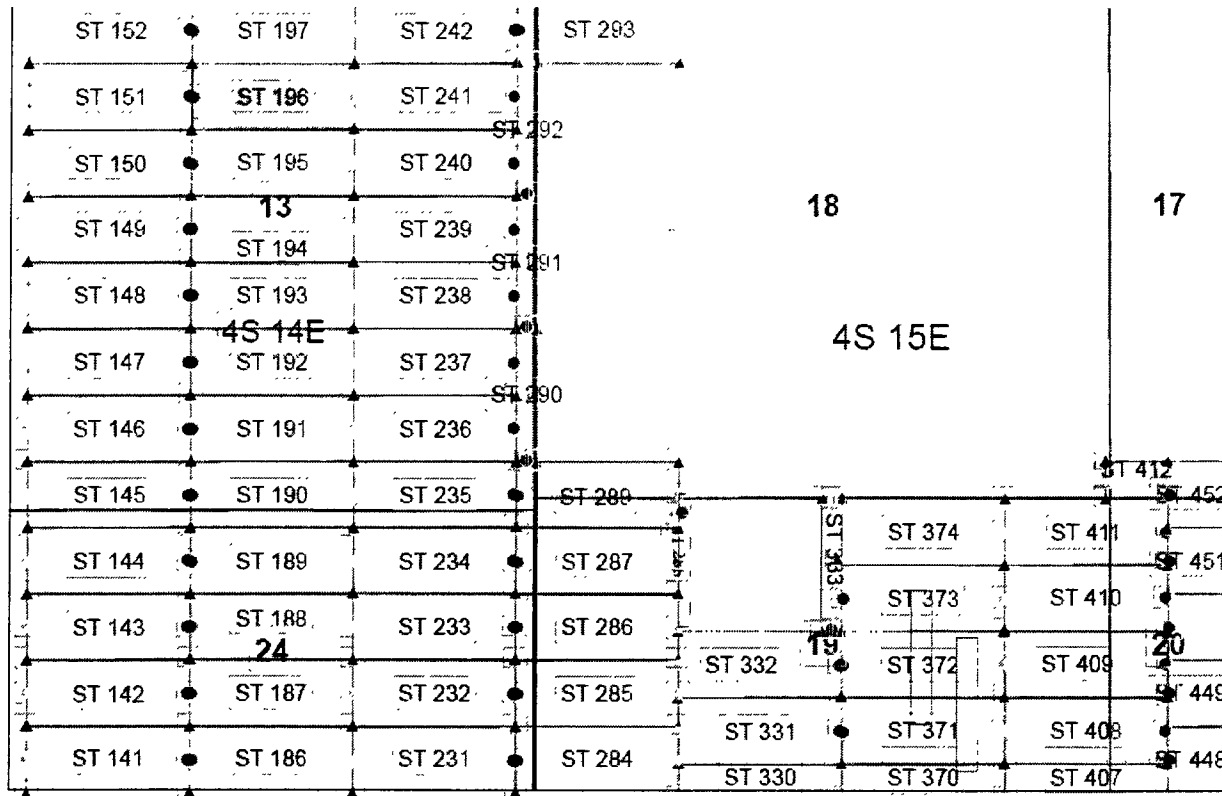
Located, dated and posted on the ground this 12th of June, 2017.

KENNECOTT EXPLORATION COMPANY


By: Donna Fischer, its agent

RECORDED
INDEXED
JUN 13 2017
PINAL COUNTY ARIZONA

Lode Mining Claim Map of the ST 196 Lode Claim,
attached to and made a part of the Location Notice




Steamboat Claim Block, Arizona Map 1

Steamboat Lode Mining Claims
T4S, R14E and 15E G&SRM
Gila and Pinal County, Arizona
Located June 12-17, 2017



Claims Filed By-
Kennecott Exploration Company
4700 Daybreak Parkway
South Jordan, UT 84009

Map Scale: 1 " = 1,500' 

The Claim is located in: Section 13, T4S, R14E, Pinal County, Arizona, G&SRM.

TIE: The Location Monument of this claim is approximately 18914 feet West and 17522 feet South from the SW corner of Section 27, Township 3 South, Range 15 East, Gila County, Arizona, G&SRM. The claim is 1500 long x 600 wide.

Monuments are 1-1/2" x 1-1/2" x 5' wood posts projecting at least four feet above the ground. Location monument is set 20 inside the west endline along the center of the claim as depicted.

AMC445413

When recorded return to:
Rio Tinto
Attn: Kennecott Exploration Company – Land Dept.
4700 Daybreak Parkway
South Jordan, UT 84009

ARIZONA NOTICE OF LOCATION
(LODE CLAIM)

NOTICE IS HEREBY GIVEN THAT KENNECOTT EXPLORATION COMPANY, whose mailing address is 4700 Daybreak Parkway, South Jordan, Utah 84009 by its undersigned agent, makes this location of the ST 197 Lode Mining Claim, in Pinal County, Arizona.

The general course of the claim is from the East to West, and said claim is within the:

<u>Quarter</u>	<u>Section</u>	<u>Township</u>	<u>Range</u>
NW	13	T4S	R14E
NE	13	T4S	R14E

Pinal County, Arizona, G&SRM.

ANC445414


This claim is 1500 feet in length and 600 feet in width. This Notice of Location is posted on the centerline of the claim. The claim runs from the location monument on which this notice is posted 20 feet in a westerly direction to the West end line, and 1480 feet in an easterly direction to the East end line. The claim boundaries are marked by six monuments, one at each corner and one at the center of each endline. The location monument on which this notice is posted is situated within Section 13, T4S, R14E, Pinal County, Arizona, G&SRM, and is approximately 18915 feet West and 16924 feet South from the SW corner of Section 27, T3S, R15E, Gila County, Arizona, G&SRM. Any overlaps onto pre-existing claims, private or State Land are acknowledged as pre-existing rights and that portion of said overlap is acknowledged as invalid.

The undersigned claims the ground as depicted on the map that is attached to a copy of this Notice of Location filed in the office of the Recorder, Pinal County, Arizona.

The claim has been monumented in accordance with State and Federal law. Corner, end centers and location monuments are posts, 1-1/2" x 1-1/2" x 5' projecting at least 4' above the ground.

Located, dated and posted on the ground this 13th of June, 2017.

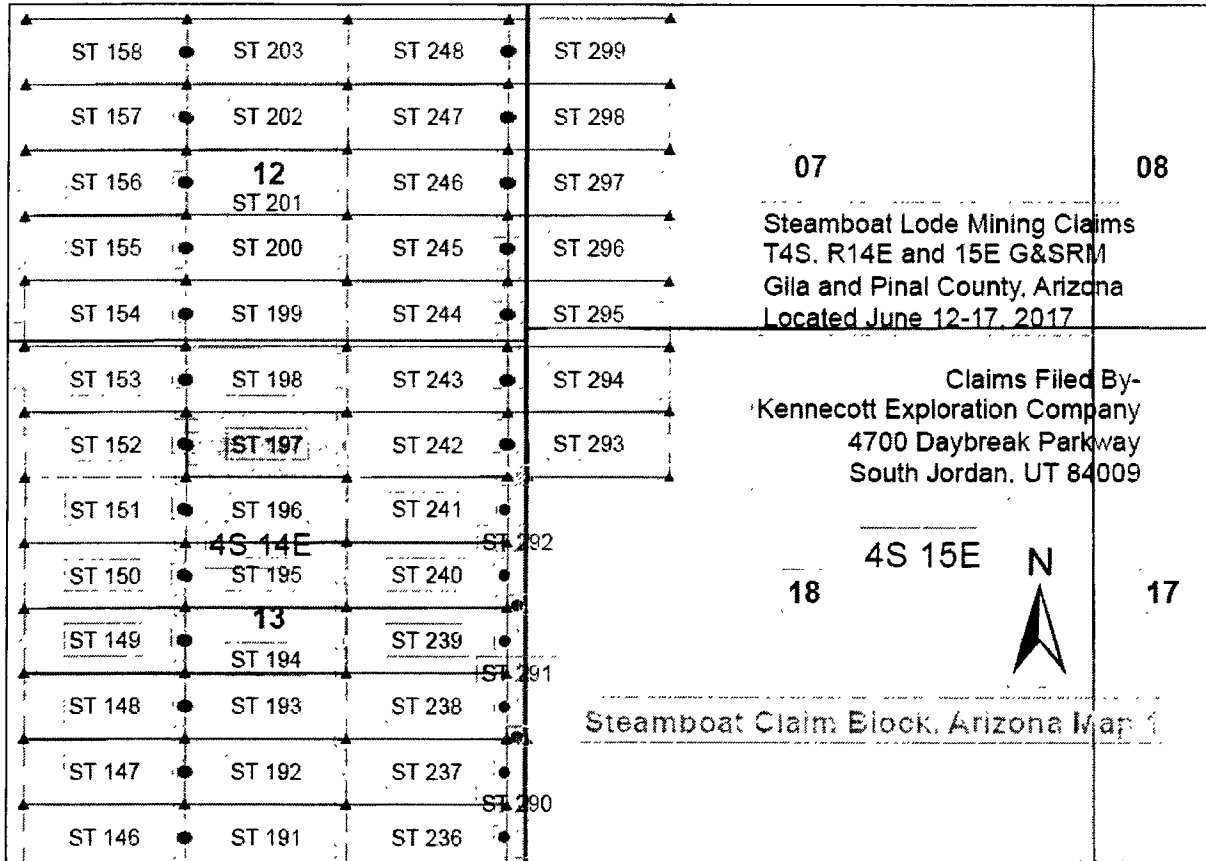
KENNECOTT EXPLORATION COMPANY




By: Donna Fischer, its agent

RECORDED
INDEXED
JUN 14 2017
PINAL COUNTY ARIZONA

Lode Mining Claim Map of the ST 197 Lode Claim,
attached to and made a part of the Location Notice



AMC445414

Map Scale: 1" = 1,500' 

The Claim is located in: Section 13, T4S, R14E, Pinal County, Arizona, G&SRM.

TIE: The Location Monument of this claim is approximately 18915 feet West and 16924 feet South from the SW corner of Section 27, Township 3 South, Range 15 East, Gila County, Arizona, G&SRM. The claim is 1500 long x 600 wide.

Monuments are 1-1/2" x 1-1/2" x 5' wood posts projecting at least four feet above the ground. Location monument is set 20 inside the west endline along the center of the claim as depicted.

RECORDED
INDEXED
MAY 10 2017
COUNTY CLERK
PINAL COUNTY, ARIZONA

When recorded return to:
Rio Tinto
Attn: Kennecott Exploration Company – Land Dept.
4700 Daybreak Parkway
South Jordan, UT 84009

ARIZONA NOTICE OF LOCATION
(LODE CLAIM)

NOTICE IS HEREBY GIVEN THAT KENNECOTT EXPLORATION COMPANY, whose mailing address is 4700 Daybreak Parkway, South Jordan, Utah 84009 by its undersigned agent, makes this location of the ST 198 Lode Mining Claim, in Pinal County, Arizona.

The general course of the claim is from the East to West, and said claim is within the:

<u>Quarter</u>	<u>Section</u>	<u>Township</u>	<u>Range</u>
NW	13	T4S	R14E
NE	13	T4S	R14E

Pinal County, Arizona, G&SRM.

AMC 445415


This claim is 1500 feet in length and 600 feet in width. This Notice of Location is posted on the centerline of the claim. The claim runs from the location monument on which this notice is posted 20 feet in a westerly direction to the West end line, and 1480 feet in an easterly direction to the East end line. The claim boundaries are marked by six monuments, one at each corner and one at the center of each endline. The location monument on which this notice is posted is situated within Section 13, T4S, R14E, Pinal County, Arizona, G&SRM, and is approximately 18915 feet West and 16326 feet South from the SW corner of Section 27, T3S, R15E, Gila County, Arizona, G&SRM. Any overlaps onto pre-existing claims, private or State Land are acknowledged as pre-existing rights and that portion of said overlap is acknowledged as invalid.

The undersigned claims the ground as depicted on the map that is attached to a copy of this Notice of Location filed in the office of the Recorder, Pinal County, Arizona.

The claim has been monumented in accordance with State and Federal law. Corner, end centers and location monuments are posts, 1-1/2" x 1-1/2" x 5' projecting at least 4' above the ground.

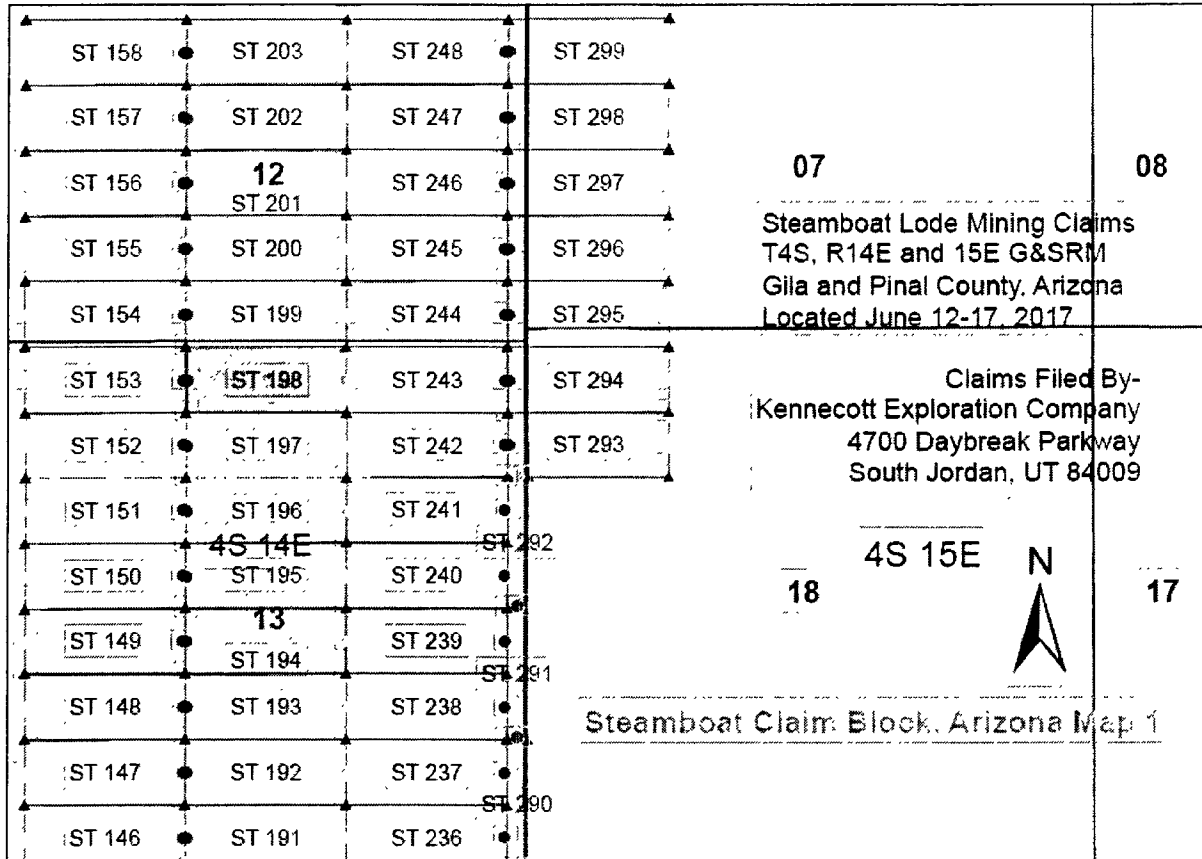
Located, dated and posted on the ground this 13th of June, 2017.

KENNECOTT EXPLORATION COMPANY



By: Donna Fischer, its agent

RECORDED
JUN 14 2017
PINAL COUNTY ARIZONA

Lode Mining Claim Map of the ST 198 Lode Claim,
attached to and made a part of the Location Notice



AMC445415

Map Scale: 1" = 1,500' 

The Claim is located in: Section 13, T4S, R14E, Pinal County, Arizona, G&SRM.

TIE: The Location Monument of this claim is approximately 18915 feet West and 16326 feet South from the SW corner of Section 27, Township 3 South, Range 15 East, Gila County, Arizona, G&SRM. The claim is 1500 long x 600 wide.

Monuments are 1-1/2" x 1-1/2" x 5' wood posts projecting at least four feet above the ground. Location monument is set 20 inside the west endline along the center of the claim as depicted.

RECORDED
INDEXED
JUN 17 2017
GILA COUNTY CLERK
GILA COUNTY, ARIZONA

When recorded return to:
Rio Tinto
Attn: Kennecott Exploration Company – Land Dept.
4700 Daybreak Parkway
South Jordan, UT 84009

ARIZONA NOTICE OF LOCATION
(LODE CLAIM)

NOTICE IS HEREBY GIVEN THAT KENNECOTT EXPLORATION COMPANY, whose mailing address is 4700 Daybreak Parkway, South Jordan, Utah 84009 by its undersigned agent, makes this location of the ST 199 Lode Mining Claim, in Pinal County, Arizona.

The general course of the claim is from the East to West, and said claim is within the:

<u>Quarter</u>	<u>Section</u>	<u>Township</u>	<u>Range</u>
SW	12	T4S	R14E
SE	12	T4S	R14E
NW	13	T4S	R14E
NE	13	T4S	R14E

Pinal County, Arizona, G&SRM.


This claim is 1500 feet in length and 600 feet in width. This Notice of Location is posted on the centerline of the claim. The claim runs from the location monument on which this notice is posted 20 feet in a westerly direction to the West end line, and 1480 feet in an easterly direction to the East end line. The claim boundaries are marked by six monuments, one at each corner and one at the center of each endline. The location monument on which this notice is posted is situated within Section 12, T4S, R14E, Pinal County, Arizona, G&SRM, and is approximately 18916 feet West and 15728 feet South from the SW corner of Section 27, T3S, R15E, Gila County, Arizona, G&SRM. Any overlaps onto pre-existing claims, private or State Land are acknowledged as pre-existing rights and that portion of said overlap is acknowledged as invalid.

The undersigned claims the ground as depicted on the map that is attached to a copy of this Notice of Location filed in the office of the Recorder, Pinal County, Arizona.

The claim has been monumented in accordance with State and Federal law. Corner, end centers and location monuments are posts, 1-1/2" x 1-1/2" x 5' projecting at least 4' above the ground.

Located, dated and posted on the ground this 13th of June, 2017.

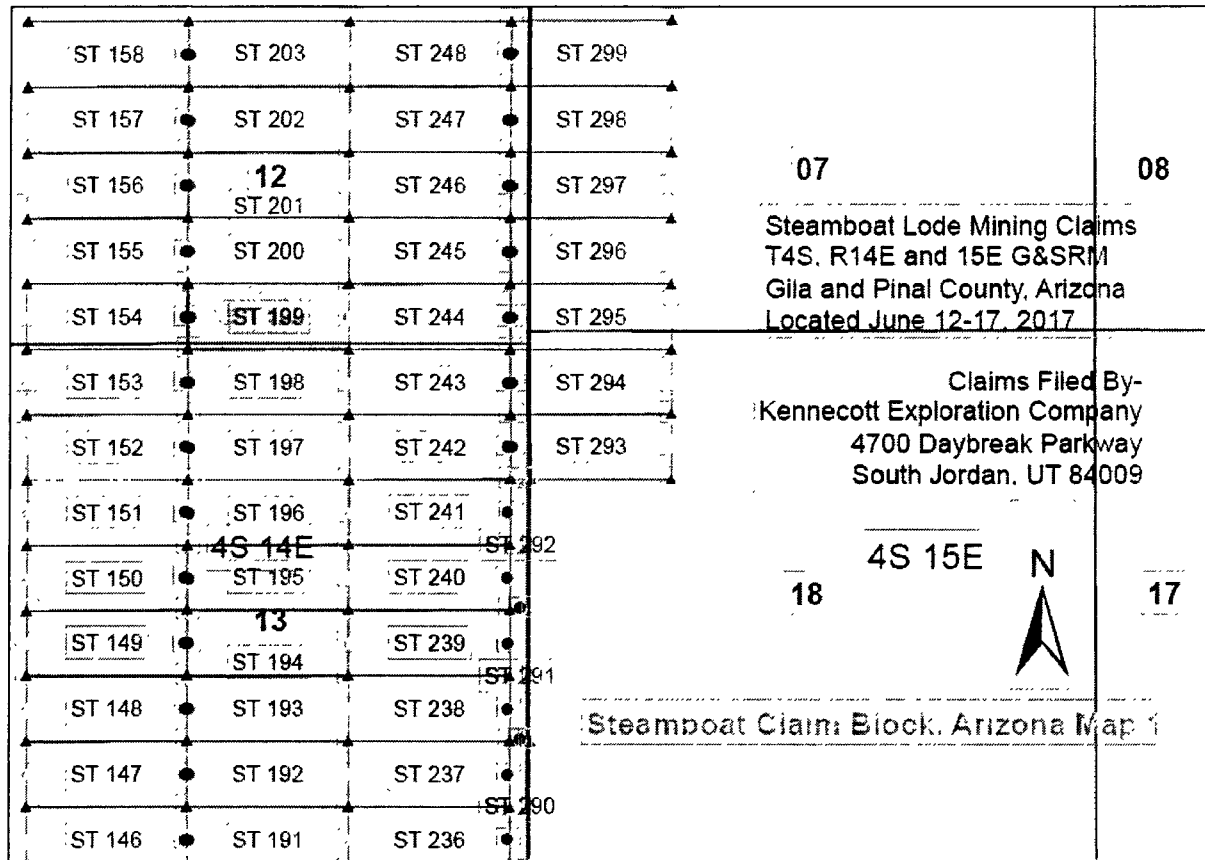
KENNECOTT EXPLORATION COMPANY


By: Donna Fischer, its agent

AMC445416

RECORDED
JUN 14 2017
PINAL COUNTY, ARIZONA

**Lode Mining Claim Map of the ST 199 Lode Claim,
attached to and made a part of the Location Notice**



AMC445416

Map Scale: 1" = 1,500'

The Claim is located in: Section 12, T4S, R14E, Pinal County, Arizona, G&SRM.

TIE: The Location Monument of this claim is approximately 18916 feet West and 15728 feet South from the SW corner of Section 27, Township 3 South, Range 15 East, Gila County, Arizona, G&SRM. The claim is 1500 long x 600 wide.

Monuments are 1-1/2" x 1-1/2" x 5' wood posts projecting at least four feet above the ground. Location monument is set 20 inside the west endline along the center of the claim as depicted.

RECEIVED
 JUN 13 2017
 COUNTY CLERK
 PINAL COUNTY, ARIZONA

When recorded return to:
Rio Tinto
Attn: Kennecott Exploration Company – Land Dept.
4700 Daybreak Parkway
South Jordan, UT 84009

ARIZONA NOTICE OF LOCATION
(LODE CLAIM)

NOTICE IS HEREBY GIVEN THAT KENNECOTT EXPLORATION COMPANY, whose mailing address is 4700 Daybreak Parkway, South Jordan, Utah 84009 by its undersigned agent, makes this location of the ST 200 Lode Mining Claim, in Pinal County, Arizona.

The general course of the claim is from the East to West, and said claim is within the:

<u>Quarter</u>	<u>Section</u>	<u>Township</u>	<u>Range</u>
SW	12	T4S	R14E
SE	12	T4S	R14E

Pinal County, Arizona, G&SRM.


This claim is 1500 feet in length and 600 feet in width. This Notice of Location is posted on the centerline of the claim. The claim runs from the location monument on which this notice is posted 20 feet in a westerly direction to the West end line, and 1480 feet in an easterly direction to the East end line. The claim boundaries are marked by six monuments, one at each corner and one at the center of each endline. The location monument on which this notice is posted is situated within Section 12, T4S, R14E, Pinal County, Arizona, G&SRM, and is approximately 18917 feet West and 15130 feet South from the SW corner of Section 27, T3S, R15E, Gila County, Arizona, G&SRM. Any overlaps onto pre-existing claims, private or State Land are acknowledged as pre-existing rights and that portion of said overlap is acknowledged as invalid.

The undersigned claims the ground as depicted on the map that is attached to a copy of this Notice of Location filed in the office of the Recorder, Pinal County, Arizona.

The claim has been monumented in accordance with State and Federal law. Corner, end centers and location monuments are posts, 1-1/2" x 1-1/2" x 5' projecting at least 4' above the ground.

Located, dated and posted on the ground this 13th of June, 2017.

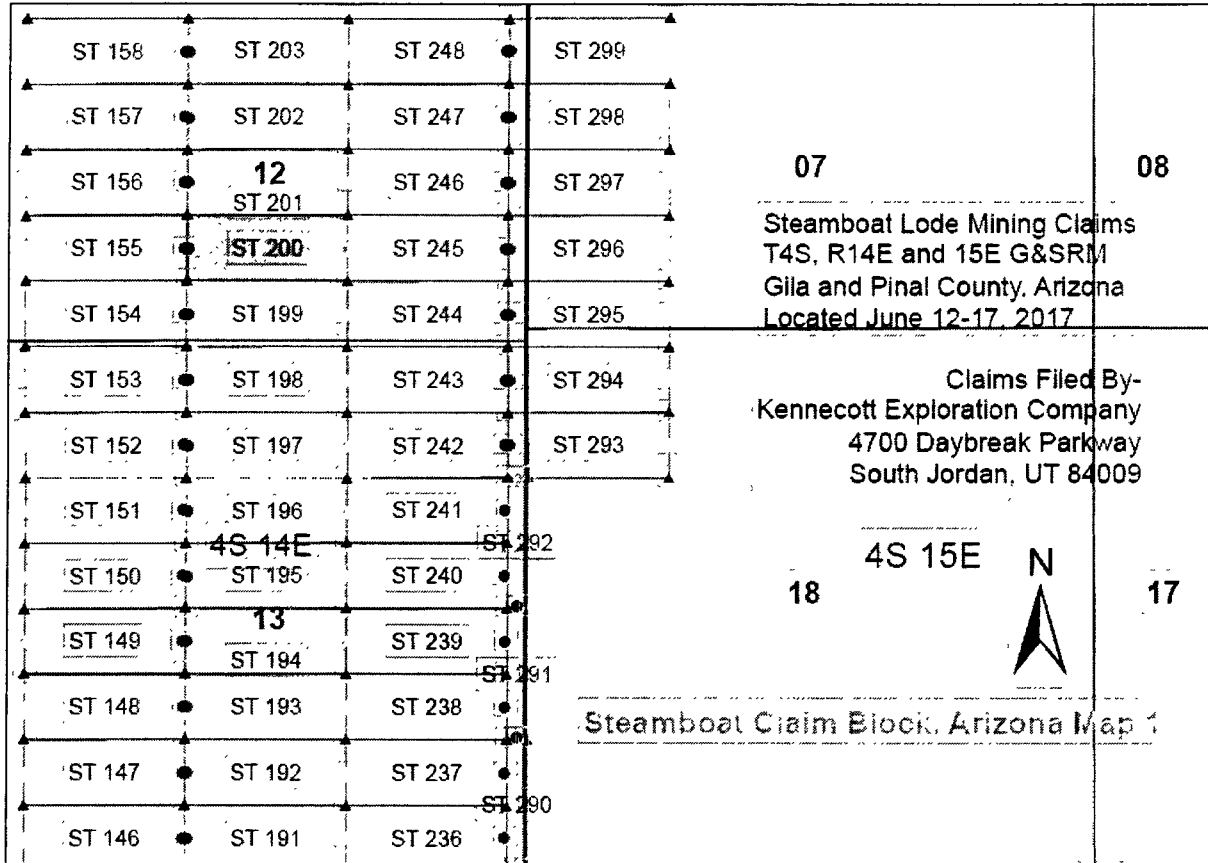
KENNECOTT EXPLORATION COMPANY


By: Donna Fischer, its agent

AMC445417

RECORDED
INDEXED
JUN 14 2017
PINAL COUNTY ARIZONA

Lode Mining Claim Map of the ST 200 Lode Claim,
attached to and made a part of the Location Notice



AMC445417

Map Scale: 1" = 1,500'

The Claim is located in: Section 12, T4S, R14E, Pinal County, Arizona, G&SRM.

TIE: The Location Monument of this claim is approximately 18917 feet West and 15130 feet South from the SW corner of Section 27, Township 3 South, Range 15 East, Gila County, Arizona, G&SRM. The claim is 1500 long x 600 wide.

Monuments are 1-1/2" x 1-1/2" x 5' wood posts projecting at least four feet above the ground. Location monument is set 20 inside the west endline along the center of the claim as depicted.

RECEIVED
MAY 27 2017
PINAL COUNTY ARIZONA

When recorded return to:
Rio Tinto
Attn: Kennecott Exploration Company – Land Dept.
4700 Daybreak Parkway
South Jordan, UT 84009

ARIZONA NOTICE OF LOCATION
(LODE CLAIM)

NOTICE IS HEREBY GIVEN THAT KENNECOTT EXPLORATION COMPANY, whose mailing address is 4700 Daybreak Parkway, South Jordan, Utah 84009 by its undersigned agent, makes this location of the ST 201 Lode Mining Claim, in Pinal County, Arizona.

The general course of the claim is from the East to West, and said claim is within the:

<u>Quarter</u>	<u>Section</u>	<u>Township</u>	<u>Range</u>
SW	12	T4S	R14E
SE	12	T4S	R14E

Pinal County, Arizona, G&SRM.


This claim is 1500 feet in length and 600 feet in width. This Notice of Location is posted on the centerline of the claim. The claim runs from the location monument on which this notice is posted 20 feet in a westerly direction to the West end line, and 1480 feet in an easterly direction to the East end line. The claim boundaries are marked by six monuments, one at each corner and one at the center of each endline. The location monument on which this notice is posted is situated within Section 12, T4S, R14E, Pinal County, Arizona, G&SRM, and is approximately 18918 feet West and 14531 feet South from the SW corner of Section 27, T3S, R15E, Gila County, Arizona, G&SRM. Any overlaps onto pre-existing claims, private or State Land are acknowledged as pre-existing rights and that portion of said overlap is acknowledged as invalid.

The undersigned claims the ground as depicted on the map that is attached to a copy of this Notice of Location filed in the office of the Recorder, Pinal County, Arizona.

The claim has been monumented in accordance with State and Federal law. Corner, end centers and location monuments are posts, 1-1/2" x 1-1/2" x 5' projecting at least 4' above the ground.

Located, dated and posted on the ground this 12th of June, 2017.

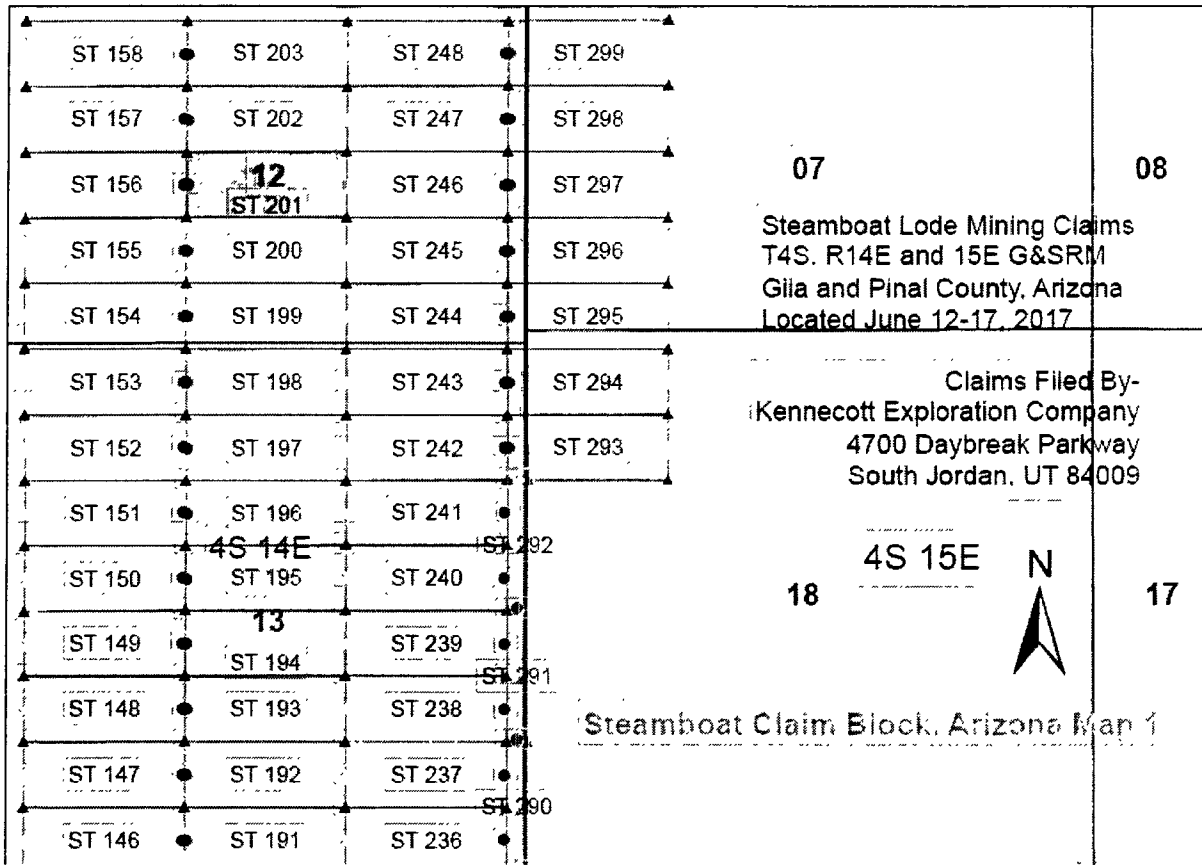
KENNECOTT EXPLORATION COMPANY


By: Donna Fischer, its agent

AMC445418

RECORDED
INDEXED
JUN 13 2017
PINAL COUNTY ARIZONA

Lode Mining Claim Map of the ST 201 Lode Claim,
attached to and made a part of the Location Notice



AHC445418

Map Scale: 1" = 1,500'

The Claim is located in: Section 12, T4S, R14E, Pinal County, Arizona, G&SRM.

TIE: The Location Monument of this claim is approximately 18918 feet West and 14531 feet South from the SW corner of Section 27, Township 3 South, Range 15 East, Gila County, Arizona, G&SRM. The claim is 1500 long x 600 wide.

Monuments are 1-1/2" x 1-1/2" x 5' wood posts projecting at least four feet above the ground. Location monument is set 20 inside the west endline along the center of the claim as depicted.

[Faint, illegible text, possibly a stamp or signature]

When recorded return to:
Rio Tinto
Attn: Kennecott Exploration Company – Land Dept.
4700 Daybreak Parkway
South Jordan, UT 84009

ARIZONA NOTICE OF LOCATION
(LODE CLAIM)

NOTICE IS HEREBY GIVEN THAT KENNECOTT EXPLORATION COMPANY, whose mailing address is 4700 Daybreak Parkway, South Jordan, Utah 84009 by its undersigned agent, makes this location of the ST 202 Lode Mining Claim, in Pinal County, Arizona.

The general course of the claim is from the East to West, and said claim is within the:

<u>Quarter</u>	<u>Section</u>	<u>Township</u>	<u>Range</u>
SW	12	T4S	R14E
SE	12	T4S	R14E

Pinal County, Arizona, G&SRM.


This claim is 1500 feet in length and 600 feet in width. This Notice of Location is posted on the centerline of the claim. The claim runs from the location monument on which this notice is posted 20 feet in a westerly direction to the West end line, and 1480 feet in an easterly direction to the East end line. The claim boundaries are marked by six monuments, one at each corner and one at the center of each endline. The location monument on which this notice is posted is situated within Section 12, T4S, R14E, Pinal County, Arizona, G&SRM, and is approximately 18918 feet West and 13933 feet South from the SW corner of Section 27, T3S, R15E, Gila County, Arizona, G&SRM. Any overlaps onto pre-existing claims, private or State Land are acknowledged as pre-existing rights and that portion of said overlap is acknowledged as invalid.

The undersigned claims the ground as depicted on the map that is attached to a copy of this Notice of Location filed in the office of the Recorder, Pinal County, Arizona.

The claim has been monumented in accordance with State and Federal law. Corner, end centers and location monuments are posts, 1-1/2" x 1-1/2" x 5' projecting at least 4' above the ground.

Located, dated and posted on the ground this 12th of June, 2017.

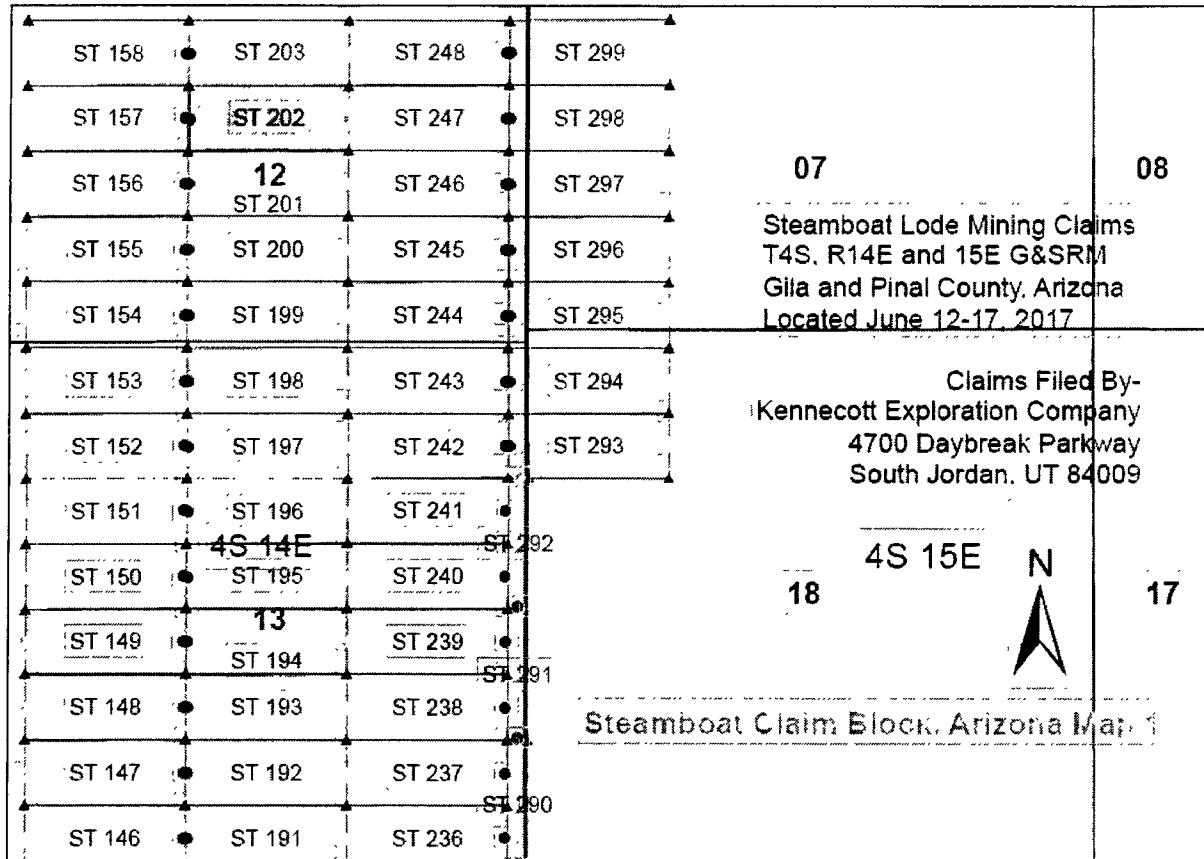
KENNECOTT EXPLORATION COMPANY


By: Donna Fischer, its agent

AMC445419

RECORDED
JUN 13 2017
PINAL COUNTY ARIZONA

Lode Mining Claim Map of the ST 202 Lode Claim,
attached to and made a part of the Location Notice



AHC445419

Map Scale: 1" = 1,500'

The Claim is located in: Section 12, T4S, R14E, Pinal County, Arizona, G&SRM.

TIE: The Location Monument of this claim is approximately 18918 feet West and 13933 feet South from the SW corner of Section 27, Township 3 South, Range 15 East, Gila County, Arizona, G&SRM. The claim is 1500 long x 600 wide.

Monuments are 1-1/2" x 1-1/2" x 5' wood posts projecting at least four feet above the ground. Location monument is set 20 inside the west endline along the center of the claim as depicted.

RECEIVED
 JUN 12 2017
 GILA COUNTY CLERK
 GILA COUNTY, ARIZONA

When recorded return to:
Rio Tinto
Attn: Kennecott Exploration Company – Land Dept.
4700 Daybreak Parkway
South Jordan, UT 84009

ARIZONA NOTICE OF LOCATION
(LODE CLAIM)

NOTICE IS HEREBY GIVEN THAT KENNECOTT EXPLORATION COMPANY, whose mailing address is 4700 Daybreak Parkway, South Jordan, Utah 84009 by its undersigned agent, makes this location of the ST 203 Lode Mining Claim, in Pinal County, Arizona.

The general course of the claim is from the East to West, and said claim is within the:

<u>Quarter</u>	<u>Section</u>	<u>Township</u>	<u>Range</u>
SW	12	T4S	R14E
SE	12	T4S	R14E
NW	12	T4S	R14E
NE	12	T4S	R14E

Pinal County, Arizona, G&SRM.

This claim is 1500 feet in length and 600 feet in width. This Notice of Location is posted on the centerline of the claim. The claim runs from the location monument on which this notice is posted 20 feet in a westerly direction to the West end line, and 1480 feet in an easterly direction to the East end line. The claim boundaries are marked by six monuments, one at each corner and one at the center of each endline. The location monument on which this notice is posted is situated within Section 12, T4S, R14E, Pinal County, Arizona, G&SRM, and is approximately 18919 feet West and 13335 feet South from the SW corner of Section 27, T3S, R15E, Gila County, Arizona, G&SRM. Any overlaps onto pre-existing claims, private or State Land are acknowledged as pre-existing rights and that portion of said overlap is acknowledged as invalid.

The undersigned claims the ground as depicted on the map that is attached to a copy of this Notice of Location filed in the office of the Recorder, Pinal County, Arizona.

The claim has been monumented in accordance with State and Federal law. Corner, end centers and location monuments are posts, 1-1/2" x 1-1/2" x 5' projecting at least 4' above the ground.

Located, dated and posted on the ground this 12th of June, 2017.

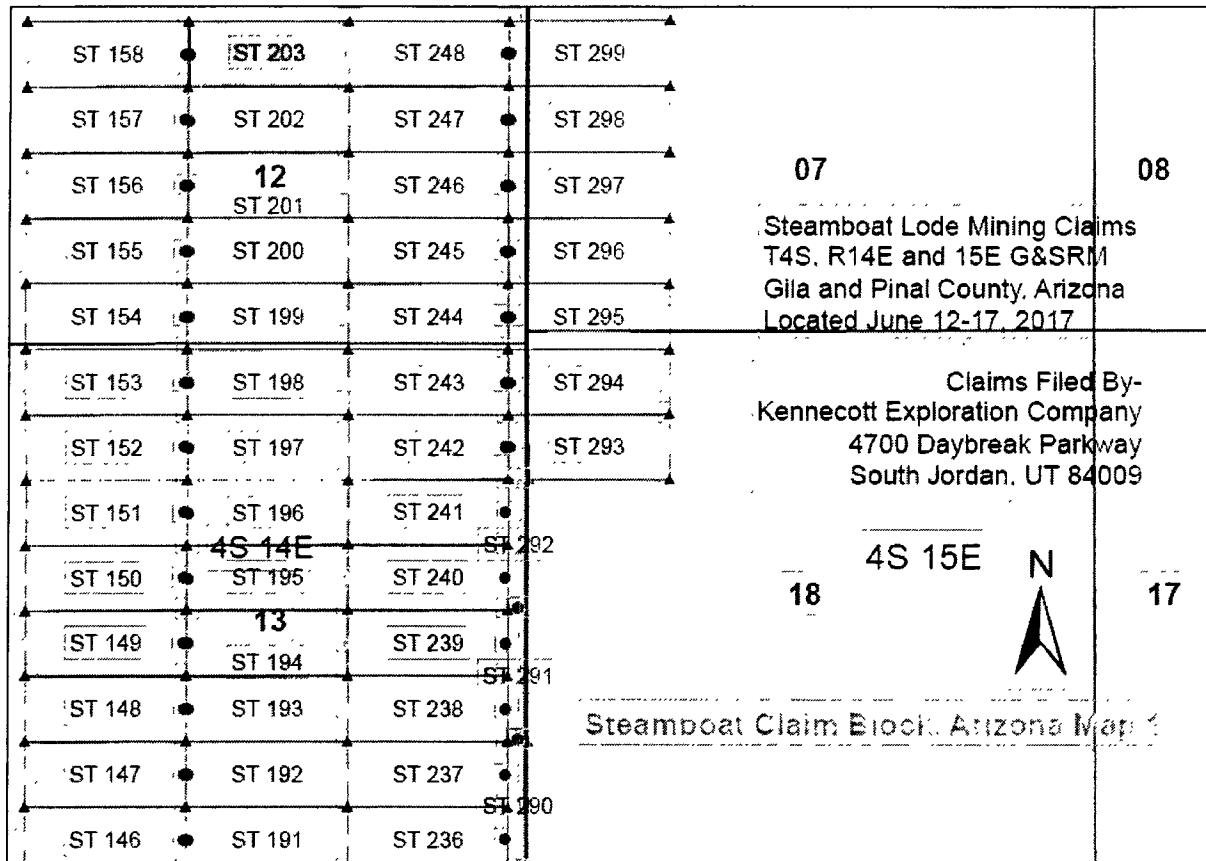
KENNECOTT EXPLORATION COMPANY


By: Donna Fischer, its agent

AMC 445420

RECORDED
JUN 13 2017
PINAL COUNTY ARIZONA

Lode Mining Claim Map of the ST 203 Lode Claim,
attached to and made a part of the Location Notice



07 08
Steamboat Lode Mining Claims
T4S, R14E and 15E G&SRM
Gila and Pinal County, Arizona
Located June 12-17, 2017

Claims Filed By-
Kennecott Exploration Company
4700 Daybreak Parkway
South Jordan, UT 84009

18 4S 15E 17

Steamboat Claim Block, Arizona Map 1

AMC445420

Map Scale: 1" = 1,500'

The Claim is located in: Section 12, T4S, R14E, Pinal County, Arizona, G&SRM.

TIE: The Location Monument of this claim is approximately 18919 feet West and 13335 feet South from the SW corner of Section 27, Township 3 South, Range 15 East, Gila County, Arizona, G&SRM. The claim is 1500 long x 600 wide.

Monuments are 1-1/2" x 1-1/2" x 5' wood posts projecting at least four feet above the ground. Location monument is set 20 inside the west endline along the center of the claim as depicted.

RECORDED
INDEXED
JUN 18 2017
COUNTY CLERK
PINAL COUNTY, ARIZONA

When recorded return to:
Rio Tinto
Attn: Kennecott Exploration Company – Land Dept.
4700 Daybreak Parkway
South Jordan, UT 84009

ARIZONA NOTICE OF LOCATION
(LODE CLAIM)

NOTICE IS HEREBY GIVEN THAT KENNECOTT EXPLORATION COMPANY, whose mailing address is 4700 Daybreak Parkway, South Jordan, Utah 84009 by its undersigned agent, makes this location of the ST 224 Lode Mining Claim, in Pinal County, Arizona.

The general course of the claim is from the East to West, and said claim is within the:

<u>Quarter</u>	<u>Section</u>	<u>Township</u>	<u>Range</u>
NE	25	T4S	R14E

Pinal County, Arizona, G&SRM.


This claim is 1500 feet in length and 600 feet in width. This Notice of Location is posted on the centerline of the claim. The claim runs from the location monument on which this notice is posted 20 feet in an easterly direction to the East end line, and 1480 feet in a westerly direction to the West end line. The claim boundaries are marked by six monuments, one at each corner and one at the center of each endline. The location monument on which this notice is posted is situated within Section 25, T4S, R14E, Pinal County, Arizona, G&SRM, and is approximately 15939 feet West and 27686 feet South from the SW corner of Section 27, T3S, R15E, Gila County, Arizona, G&SRM. Any overlaps onto pre-existing claims, private or State Land are acknowledged as pre-existing rights and that portion of said overlap is acknowledged as invalid.

The undersigned claims the ground as depicted on the map that is attached to a copy of this Notice of Location filed in the office of the Recorder, Pinal County, Arizona.

The claim has been monumented in accordance with State and Federal law. Corner, end centers and location monuments are posts, 1-1/2" x 1-1/2" x 5' projecting at least 4' above the ground.

Located, dated and posted on the ground this 17th of June, 2017.

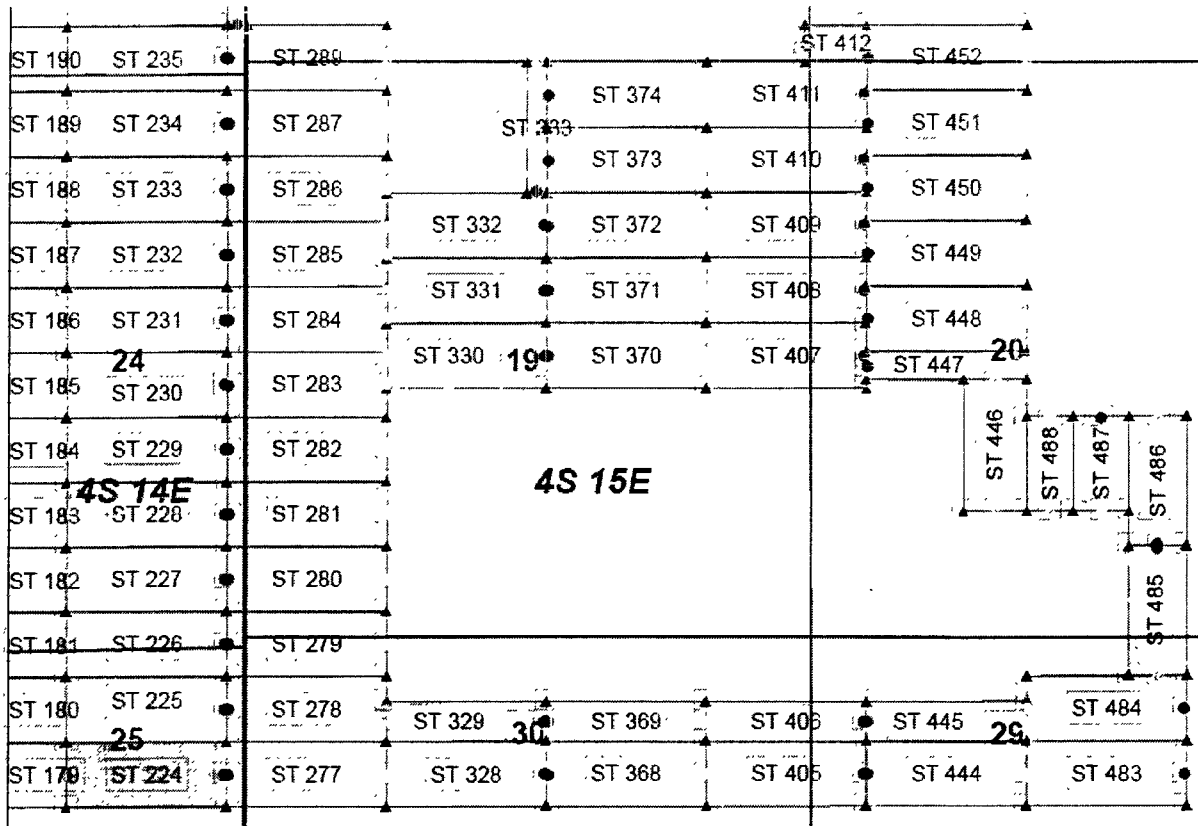
KENNECOTT EXPLORATION COMPANY


By: Donna Fischer, its agent

AMC445421

RECORDED
INDEXED
JUN 20 2017
PINAL COUNTY, ARIZONA

Lode Mining Claim Map of the ST 224 Lode Claim,
attached to and made a part of the Location Notice



AMC445421

Steamboat Claim Block, Arizona Map 2

Steamboat Lode Mining Claims
T4S, R14E and 15E G&SRM
Gila and Pinal County, Arizona
Located June 12-17, 2017



Claims Filed By-
Kennecott Exploration Company
4700 Daybreak Parkway
South Jordan, UT 84009

Map Scale: 1" = 1,500'



The Claim is located in: Section 25, T4S, R14E, Pinal County, Arizona, G&SRM.

TIE: The Location Monument of this claim is approximately 15939 feet West and 27686 feet South from the SW corner of Section 27, Township 3 South, Range 15 East, Gila County, Arizona, G&SRM. The claim is 1500 long x 600 wide.

Monuments are 1-1/2" x 1-1/2" x 5' wood posts projecting at least four feet above the ground. Location monument is set 20 inside the east endline along the center of the claim as depicted.

When recorded return to:
Rio Tinto
Attn: Kennecott Exploration Company – Land Dept.
4700 Daybreak Parkway
South Jordan, UT 84009

ARIZONA NOTICE OF LOCATION
(LODE CLAIM)

NOTICE IS HEREBY GIVEN THAT KENNECOTT EXPLORATION COMPANY, whose mailing address is 4700 Daybreak Parkway, South Jordan, Utah 84009 by its undersigned agent, makes this location of the ST 225 Lode Mining Claim, in Pinal County, Arizona.

The general course of the claim is from the East to West, and said claim is within the:

<u>Quarter</u>	<u>Section</u>	<u>Township</u>	<u>Range</u>
NE	25	T4S	R14E

Pinal County, Arizona, G&SRM.


This claim is 1500 feet in length and 600 feet in width. This Notice of Location is posted on the centerline of the claim. The claim runs from the location monument on which this notice is posted 20 feet in an easterly direction to the East end line, and 1480 feet in a westerly direction to the West end line. The claim boundaries are marked by six monuments, one at each corner and one at the center of each endline. The location monument on which this notice is posted is situated within Section 25, T4S, R14E, Pinal County, Arizona, G&SRM, and is approximately 15940 feet West and 27088 feet South from the SW corner of Section 27, T3S, R15E, Gila County, Arizona, G&SRM. Any overlaps onto pre-existing claims, private or State Land are acknowledged as pre-existing rights and that portion of said overlap is acknowledged as invalid.

The undersigned claims the ground as depicted on the map that is attached to a copy of this Notice of Location filed in the office of the Recorder, Pinal County, Arizona.

The claim has been monumented in accordance with State and Federal law. Corner, end centers and location monuments are posts, 1-1/2" x 1-1/2" x 5' projecting at least 4' above the ground.

Located, dated and posted on the ground this 17th of June, 2017.

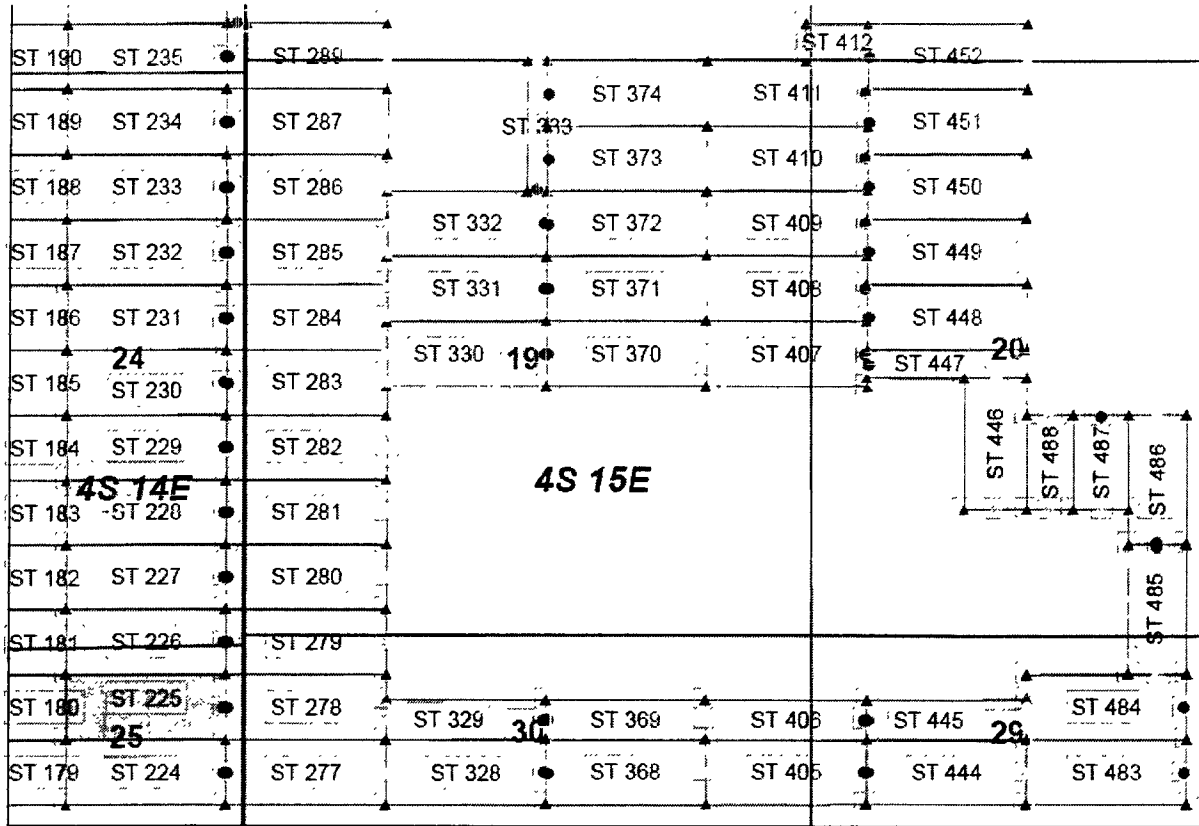
KENNECOTT EXPLORATION COMPANY


By: Donna Fischer, its agent

RECORDED
INDEXED
JUN 20 2017
PINAL COUNTY ARIZONA

AMC 445422

Lode Mining Claim Map of the ST 225 Lode Claim,
attached to and made a part of the Location Notice



AN 445422

Steamboat Claim Block, Arizona Map 2

Steamboat Lode Mining Claims
T4S. R14E and 15E G&SRM
Gila and Pinal County, Arizona
Located June 12-17, 2017



Claims Filed By-
Kennecott Exploration Company
4700 Daybreak Parkway
South Jordan, UT 84009

Map Scale: 1" = 1,500'



The Claim is located in: Section 25, T4S, R14E, Pinal County, Arizona, G&SRM.

TIE: The Location Monument of this claim is approximately 15940 feet West and 27088 feet South from the SW corner of Section 27, Township 3 South, Range 15 East, Gila County, Arizona, G&SRM. The claim is 1500 long x 600 wide.

Monuments are 1-1/2" x 1-1/2" x 5' wood posts projecting at least four feet above the ground. Location monument is set 20 inside the east endline along the center of the claim as depicted.

When recorded return to:
Rio Tinto
Attn: Kennecott Exploration Company – Land Dept.
4700 Daybreak Parkway
South Jordan, UT 84009

ARIZONA NOTICE OF LOCATION
(LODE CLAIM)

NOTICE IS HEREBY GIVEN THAT KENNECOTT EXPLORATION COMPANY, whose mailing address is 4700 Daybreak Parkway, South Jordan, Utah 84009 by its undersigned agent, makes this location of the ST 226 Lode Mining Claim, in Pinal County, Arizona.

The general course of the claim is from the East to West, and said claim is within the:

<u>Quarter</u>	<u>Section</u>	<u>Township</u>	<u>Range</u>
SE	24	T4S	R14E
NE	25	T4S	R14E

Pinal County, Arizona, G&SRM.


This claim is 1500 feet in length and 600 feet in width. This Notice of Location is posted on the centerline of the claim. The claim runs from the location monument on which this notice is posted 20 feet in an easterly direction to the East end line, and 1480 feet in a westerly direction to the West end line. The claim boundaries are marked by six monuments, one at each corner and one at the center of each endline. The location monument on which this notice is posted is situated within Section 24, T4S, R14E, Pinal County, Arizona, G&SRM, and is approximately 15940 feet West and 26490 feet South from the SW corner of Section 27, T3S, R15E, Gila County, Arizona, G&SRM. Any overlaps onto pre-existing claims, private or State Land are acknowledged as pre-existing rights and that portion of said overlap is acknowledged as invalid.

The undersigned claims the ground as depicted on the map that is attached to a copy of this Notice of Location filed in the office of the Recorder, Pinal County, Arizona.

The claim has been monumented in accordance with State and Federal law. Corner, end centers and location monuments are posts, 1-1/2" x 1-1/2" x 5' projecting at least 4' above the ground.

Located, dated and posted on the ground this 17th of June, 2017.

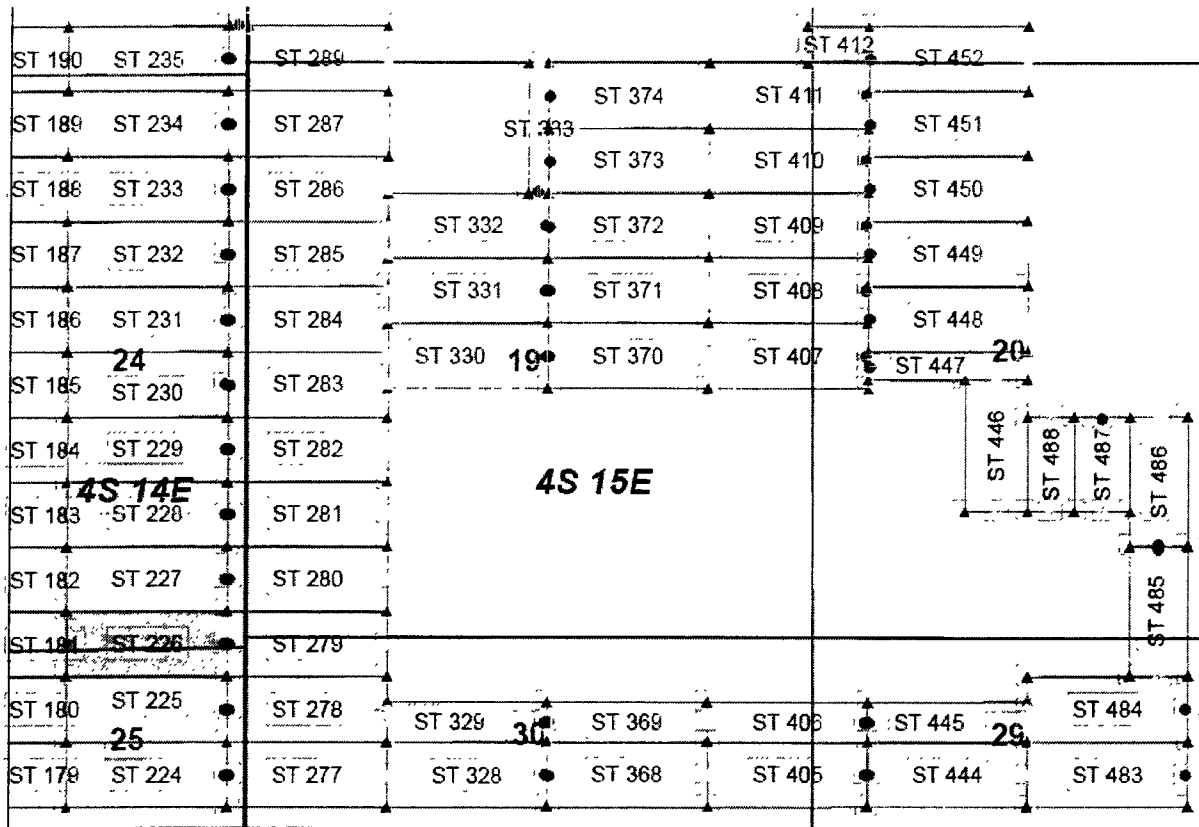
KENNECOTT EXPLORATION COMPANY


By: Donna Fischer, its agent

RECORDED
JUN 21 2017
PINAL COUNTY ARIZONA

AMC445423

Lode Mining Claim Map of the ST 226 Lode Claim,
attached to and made a part of the Location Notice



AMC 445423

Steamboat Claim Block, Arizona Map 2

Steamboat Lode Mining Claims
T4S, R14E and 15E G&SRM
Gila and Pinal County, Arizona
Located June 12-17, 2017



Claims Filed By-
Kennecott Exploration Company
4700 Daybreak Parkway
South Jordan, UT 84009

Map Scale: 1" = 1,500'



The Claim is located in: Section 24, T4S, R14E, Pinal County, Arizona, G&SRM.

TIE: The Location Monument of this claim is approximately 15940 feet West and 26490 feet South from the SW corner of Section 27, Township 3 South, Range 15 East, Gila County, Arizona, G&SRM. The claim is 1500 long x 600 wide.

Monuments are 1-1/2" x 1-1/2" x 5' wood posts projecting at least four feet above the ground. Location monument is set 20 inside the east endline along the center of the claim as depicted.

AMC 445423
ST 226
JUNE 12-17, 2017

When recorded return to:
Rio Tinto
Attn: Kennecott Exploration Company – Land Dept.
4700 Daybreak Parkway
South Jordan, UT 84009

ARIZONA NOTICE OF LOCATION
(LODE CLAIM)

NOTICE IS HEREBY GIVEN THAT KENNECOTT EXPLORATION COMPANY, whose mailing address is 4700 Daybreak Parkway, South Jordan, Utah 84009 by its undersigned agent, makes this location of the ST 227 Lode Mining Claim, in Pinal County, Arizona.

The general course of the claim is from the East to West, and said claim is within the:

<u>Quarter</u>	<u>Section</u>	<u>Township</u>	<u>Range</u>
SE	24	T4S	R14E

Pinal County, Arizona, G&SRM.

This claim is 1500 feet in length and 600 feet in width. This Notice of Location is posted on the centerline of the claim. The claim runs from the location monument on which this notice is posted 20 feet in an easterly direction to the East end line, and 1480 feet in a westerly direction to the West end line. The claim boundaries are marked by six monuments, one at each corner and one at the center of each endline. The location monument on which this notice is posted is situated within Section 24, T4S, R14E, Pinal County, Arizona, G&SRM, and is approximately 15941 feet West and 25892 feet South from the SW corner of Section 27, T3S, R15E, Gila County, Arizona, G&SRM. Any overlaps onto pre-existing claims, private or State Land are acknowledged as pre-existing rights and that portion of said overlap is acknowledged as invalid.

The undersigned claims the ground as depicted on the map that is attached to a copy of this Notice of Location filed in the office of the Recorder, Pinal County, Arizona.

The claim has been monumented in accordance with State and Federal law. Corner, end centers and location monuments are posts, 1-1/2" x 1-1/2" x 5' projecting at least 4' above the ground.

Located, dated and posted on the ground this 17th of June, 2017.

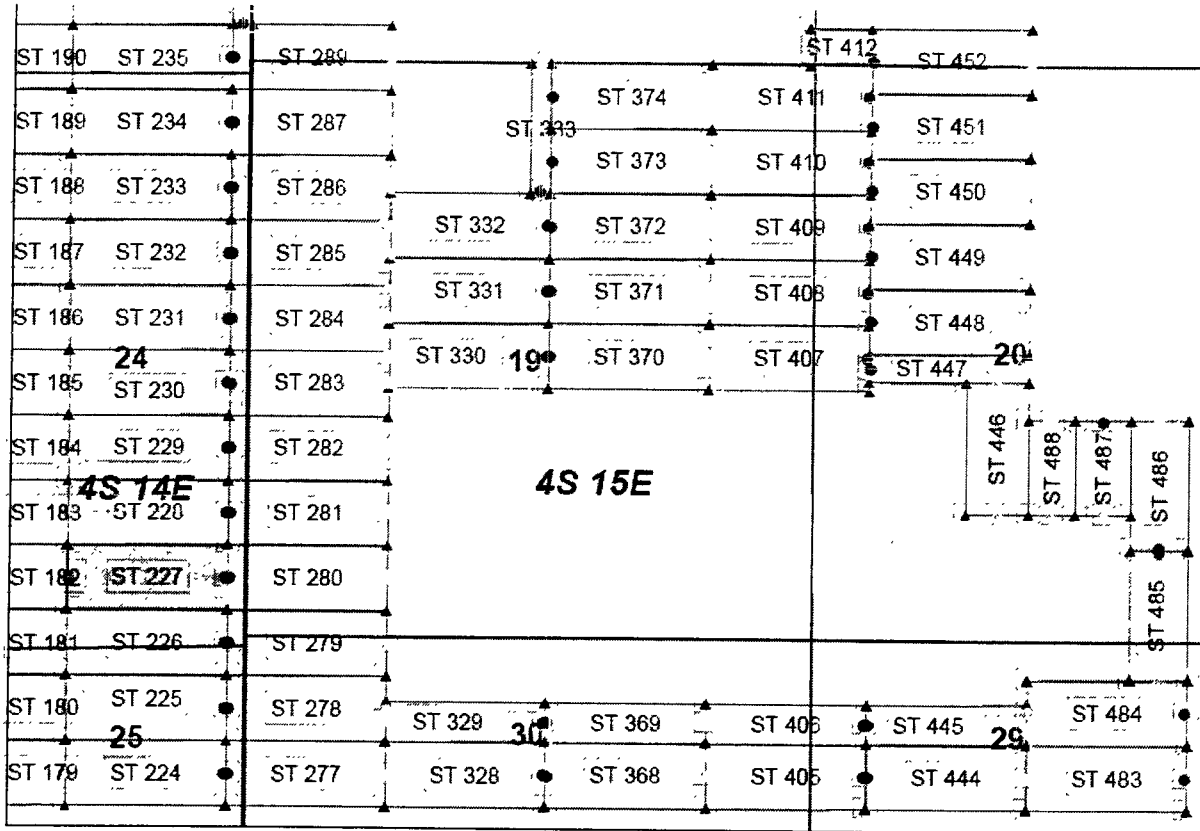
KENNECOTT EXPLORATION COMPANY


By: Donna Fischer, its agent

AMC445424

RECEIVED
JUN 21 2017
PINAL COUNTY RECORDER

Lode Mining Claim Map of the ST 227 Lode Claim,
attached to and made a part of the Location Notice



ANCH 45424

Steamboat Claim Block, Arizona Map 2

Steamboat Lode Mining Claims
T4S, R14E and 15E G&SRM
Gila and Pinal County, Arizona
Located June 12-17, 2017



Claims Filed By-
Kennecott Exploration Company
4700 Daybreak Parkway
South Jordan, UT 84009

Map Scale: 1" = 1,500'



The Claim is located in: Section 24, T4S, R14E, Pinal County, Arizona, G&SRM.

TIE: The Location Monument of this claim is approximately 15941 feet West and 25892 feet South from the SW corner of Section 27, Township 3 South, Range 15 East, Gila County, Arizona, G&SRM. The claim is 1500 long x 600 wide.

Monuments are 1-1/2" x 1-1/2" x 5' wood posts projecting at least four feet above the ground. Location monument is set 20 inside the east endline along the center of the claim as depicted.

RECEIVED
 2018 JUN 21 10:10 AM
 PINAL COUNTY ARIZONA

When recorded return to:
Rio Tinto
Attn: Kennecott Exploration Company – Land Dept.
4700 Daybreak Parkway
South Jordan, UT 84009

ARIZONA NOTICE OF LOCATION
(LODE CLAIM)

NOTICE IS HEREBY GIVEN THAT KENNECOTT EXPLORATION COMPANY, whose mailing address is 4700 Daybreak Parkway, South Jordan, Utah 84009 by its undersigned agent, makes this location of the ST 228 Lode Mining Claim, in Pinal County, Arizona.

The general course of the claim is from the East to West, and said claim is within the:

<u>Quarter</u>	<u>Section</u>	<u>Township</u>	<u>Range</u>
SE	24	T4S	R14E

Pinal County, Arizona, G&SRM.

This claim is 1500 feet in length and 600 feet in width. This Notice of Location is posted on the centerline of the claim. The claim runs from the location monument on which this notice is posted 20 feet in an easterly direction to the East end line, and 1480 feet in a westerly direction to the West end line. The claim boundaries are marked by six monuments, one at each corner and one at the center of each endline. The location monument on which this notice is posted is situated within Section 24, T4S, R14E, Pinal County, Arizona, G&SRM, and is approximately 15942 feet West and 25294 feet South from the SW corner of Section 27, T3S, R15E, Gila County, Arizona, G&SRM. Any overlaps onto pre-existing claims, private or State Land are acknowledged as pre-existing rights and that portion of said overlap is acknowledged as invalid.

The undersigned claims the ground as depicted on the map that is attached to a copy of this Notice of Location filed in the office of the Recorder, Pinal County, Arizona.

The claim has been monumented in accordance with State and Federal law. Corner, end centers and location monuments are posts, 1-1/2" x 1-1/2" x 5' projecting at least 4' above the ground.

Located, dated and posted on the ground this 17th of June, 2017.

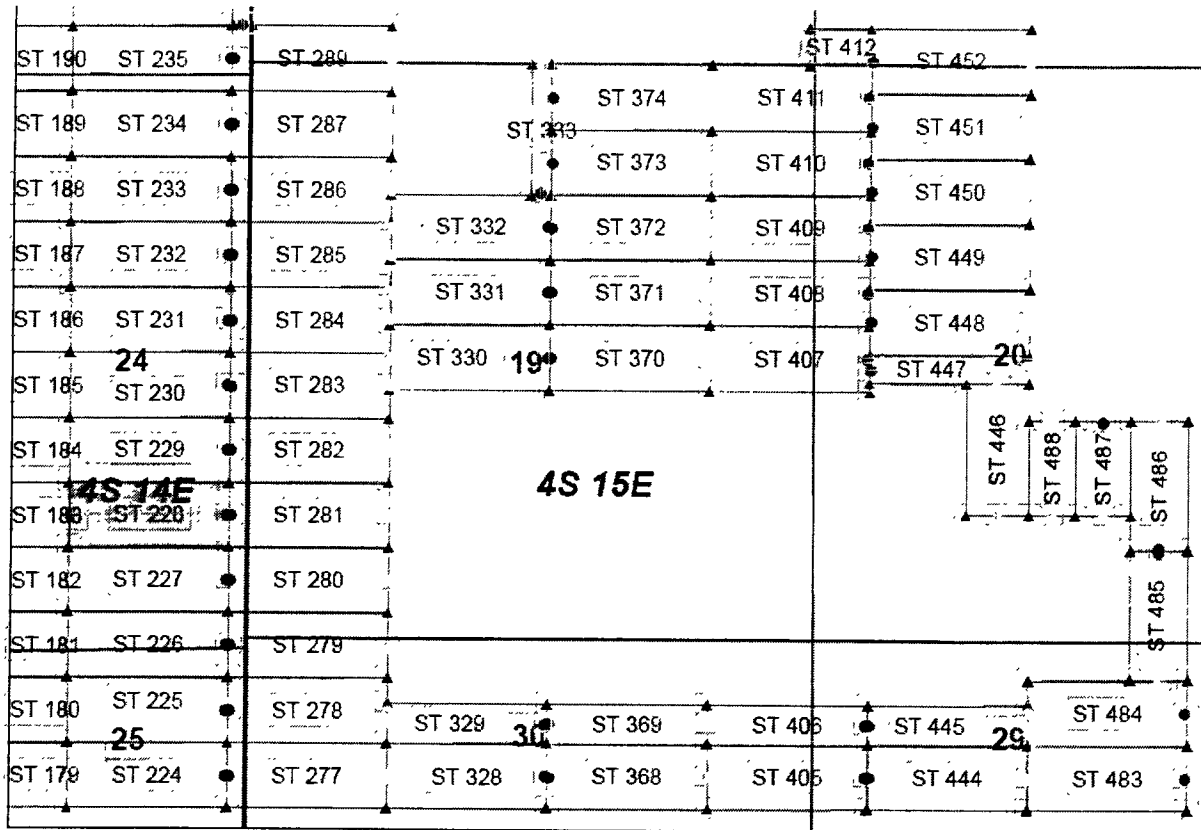
KENNECOTT EXPLORATION COMPANY


By: Donna Fischer, its agent

AMC445425

RECORDED
JUN 21 2017
PINAL COUNTY, ARIZONA

Lode Mining Claim Map of the ST 228 Lode Claim,
attached to and made a part of the Location Notice



AHC445425

Steamboat Claim Block, Arizona Map 2

Steamboat Lode Mining Claims
T4S, R14E and 15E G&SRM
Gila and Pinal County, Arizona
Located June 12-17, 2017



Claims Filed By-
Kennecott Exploration Company
4700 Daybreak Parkway
South Jordan, UT 84009

Map Scale: 1" = 1,500'



The Claim is located in: Section 24, T4S, R14E, Pinal County, Arizona, G&SRM.

TIE: The Location Monument of this claim is approximately 15942 feet West and 25294 feet South from the SW corner of Section 27, Township 3 South, Range 15 East, Gila County, Arizona, G&SRM. The claim is 1500 long x 600 wide.

Monuments are 1-1/2" x 1-1/2" x 5' wood posts projecting at least four feet above the ground. Location monument is set 20 inside the east endline along the center of the claim as depicted.

When recorded return to:
Rio Tinto
Attn: Kennecott Exploration Company – Land Dept.
4700 Daybreak Parkway
South Jordan, UT 84009

ARIZONA NOTICE OF LOCATION
(LODE CLAIM)

NOTICE IS HEREBY GIVEN THAT KENNECOTT EXPLORATION COMPANY, whose mailing address is 4700 Daybreak Parkway, South Jordan, Utah 84009 by its undersigned agent, makes this location of the ST 229 Lode Mining Claim, in Pinal County, Arizona.

The general course of the claim is from the East to West, and said claim is within the:

<u>Quarter</u>	<u>Section</u>	<u>Township</u>	<u>Range</u>
SE	24	T4S	R14E

Pinal County, Arizona, G&SRM.

This claim is 1500 feet in length and 600 feet in width. This Notice of Location is posted on the centerline of the claim. The claim runs from the location monument on which this notice is posted 20 feet in an easterly direction to the East end line, and 1480 feet in a westerly direction to the West end line. The claim boundaries are marked by six monuments, one at each corner and one at the center of each endline. The location monument on which this notice is posted is situated within Section 24, T4S, R14E, Pinal County, Arizona, G&SRM, and is approximately 15943 feet West and 24695 feet South from the SW corner of Section 27, T3S, R15E, Gila County, Arizona, G&SRM. Any overlaps onto pre-existing claims, private or State Land are acknowledged as pre-existing rights and that portion of said overlap is acknowledged as invalid.

The undersigned claims the ground as depicted on the map that is attached to a copy of this Notice of Location filed in the office of the Recorder, Pinal County, Arizona.

The claim has been monumented in accordance with State and Federal law. Corner, end centers and location monuments are posts, 1-1/2" x 1-1/2" x 5' projecting at least 4' above the ground.

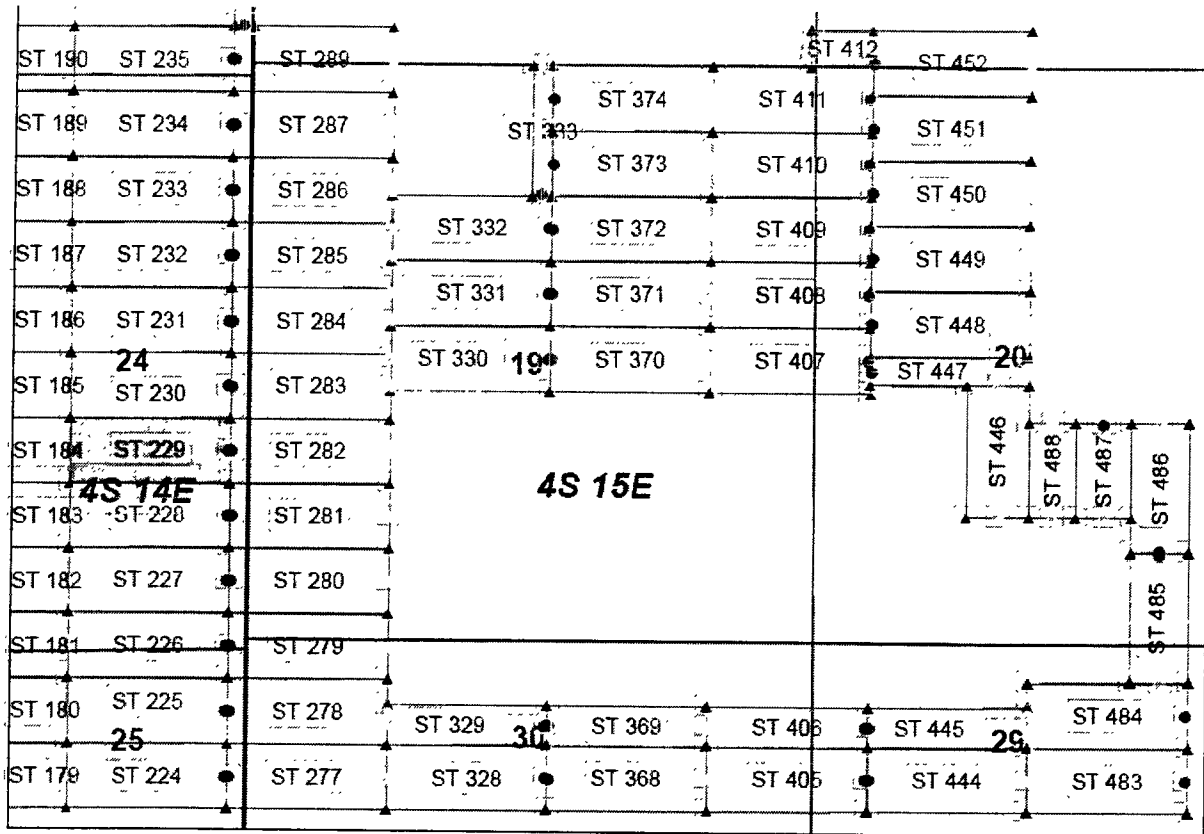
Located, dated and posted on the ground this 17th of June, 2017.

KENNECOTT EXPLORATION COMPANY


By: Donna Fischer, its agent

AMC445426

Lode Mining Claim Map of the ST 229 Lode Claim,
attached to and made a part of the Location Notice



AMC 45426

Steamboat Claim Block, Arizona Map 2

Steamboat Lode Mining Claims
T4S, R14E and 15E G&SRM
Gila and Pinal County, Arizona
Located June 12-17, 2017



Claims Filed By:
Kennecott Exploration Company
4700 Daybreak Parkway
South Jordan, UT 84009

Map Scale: 1" = 1,500'



The Claim is located in: Section 24, T4S, R14E, Pinal County, Arizona, G&SRM.

TIE: The Location Monument of this claim is approximately 15943 feet West and 24695 feet South from the SW corner of Section 27, Township 3 South, Range 15 East, Gila County, Arizona, G&SRM. The claim is 1500 long x 600 wide.

Monuments are 1-1/2" x 1-1/2" x 5' wood posts projecting at least four feet above the ground. Location monument is set 20 inside the east endline along the center of the claim as depicted.

When recorded return to:
Rio Tinto
Attn: Kennecott Exploration Company – Land Dept.
4700 Daybreak Parkway
South Jordan, UT 84009

ARIZONA NOTICE OF LOCATION
(LODE CLAIM)

NOTICE IS HEREBY GIVEN THAT KENNECOTT EXPLORATION COMPANY, whose mailing address is 4700 Daybreak Parkway, South Jordan, Utah 84009 by its undersigned agent, makes this location of the ST 230 Lode Mining Claim, in Pinal County, Arizona.

The general course of the claim is from the East to West, and said claim is within the:

<u>Quarter</u>	<u>Section</u>	<u>Township</u>	<u>Range</u>
SE	24	T4S	R14E
NE	24	T4S	R14E

Pinal County, Arizona, G&SRM.


This claim is 1500 feet in length and 600 feet in width. This Notice of Location is posted on the centerline of the claim. The claim runs from the location monument on which this notice is posted 20 feet in an easterly direction to the East end line, and 1480 feet in a westerly direction to the West end line. The claim boundaries are marked by six monuments, one at each corner and one at the center of each endline. The location monument on which this notice is posted is situated within Section 24, T4S, R14E, Pinal County, Arizona, G&SRM, and is approximately 15944 feet West and 24097 feet South from the SW corner of Section 27, T3S, R15E, Gila County, Arizona, G&SRM. Any overlaps onto pre-existing claims, private or State Land are acknowledged as pre-existing rights and that portion of said overlap is acknowledged as invalid.

The undersigned claims the ground as depicted on the map that is attached to a copy of this Notice of Location filed in the office of the Recorder, Pinal County, Arizona.

The claim has been monumented in accordance with State and Federal law. Corner, end centers and location monuments are posts, 1-1/2" x 1-1/2" x 5' projecting at least 4' above the ground.

Located, dated and posted on the ground this 17th of June, 2017.

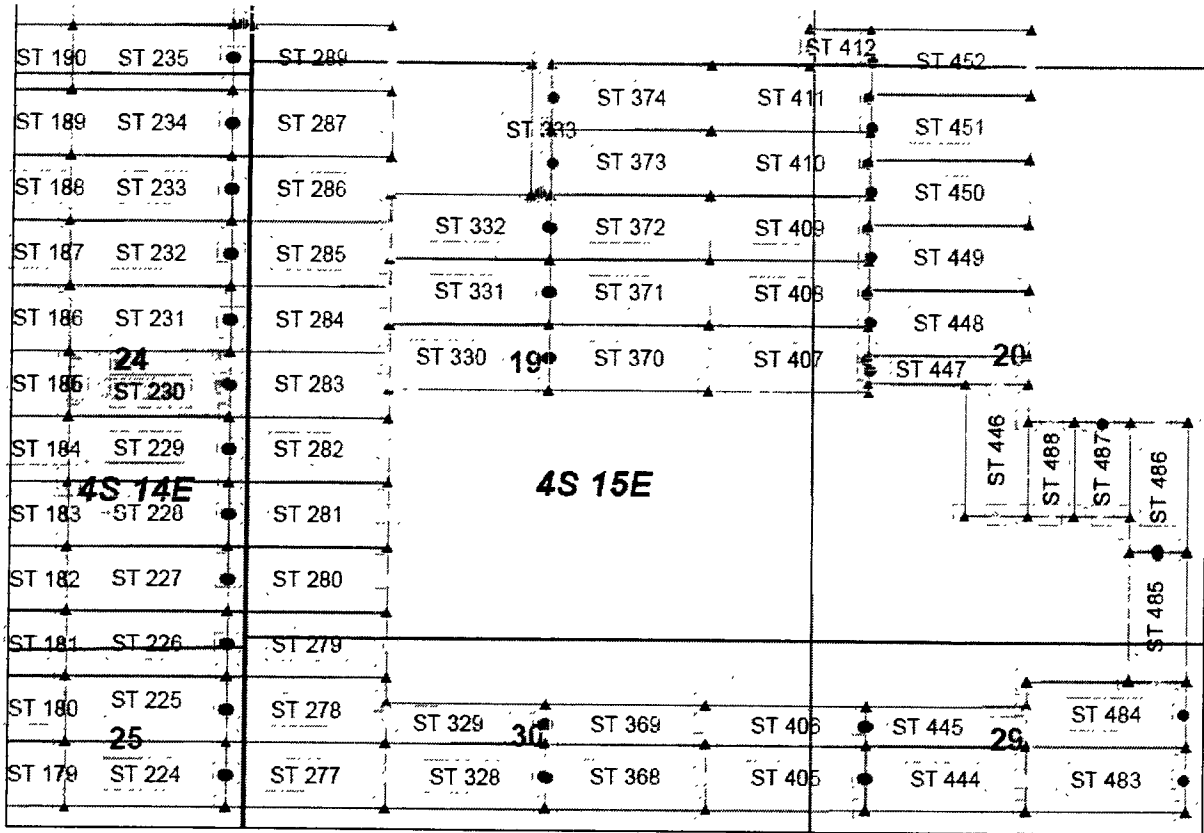
KENNECOTT EXPLORATION COMPANY


By: Donna Fischer, its agent

AMC445427

RECORDED
JUN 20 2017
PINAL COUNTY ARIZONA

Lode Mining Claim Map of the ST 230 Lode Claim,
attached to and made a part of the Location Notice



AHC445427

Steamboat Claim Block, Arizona Map 2
Steamboat Lode Mining Claims
T4S, R14E and 15E G&SRM
Gila and Pinal County, Arizona
Located June 12-17, 2017



Claims Filed By:
Kennecott Exploration Company
4700 Daybreak Parkway
South Jordan, UT 84009

Map Scale: 1 " = 1,500'

The Claim is located in: Section 24, T4S, R14E, Pinal County, Arizona, G&SRM.

TIE: The Location Monument of this claim is approximately 15944 feet West and 14097 feet South from the SW corner of Section 27, Township 3 South, Range 15 East, Gila County, Arizona, G&SRM. The claim is 1500 long x 600 wide.

Monuments are 1-1/2" x 1-1/2" x 5' wood posts projecting at least four feet above the ground. Location monument is set 20 inside the east endline along the center of the claim as depicted.

RECEIVED
 JUN 17 2017
 COUNTY CLERK
 PINAL COUNTY, ARIZONA

When recorded return to:
Rio Tinto
Attn: Kennecott Exploration Company – Land Dept.
4700 Daybreak Parkway
South Jordan, UT 84009

ARIZONA NOTICE OF LOCATION
(LODE CLAIM)

NOTICE IS HEREBY GIVEN THAT KENNECOTT EXPLORATION COMPANY, whose mailing address is 4700 Daybreak Parkway, South Jordan, Utah 84009 by its undersigned agent, makes this location of the ST 231 Lode Mining Claim, in Pinal County, Arizona.

The general course of the claim is from the East to West, and said claim is within the:

<u>Quarter</u>	<u>Section</u>	<u>Township</u>	<u>Range</u>
NE	24	T4S	R14E

Pinal County, Arizona, G&SRM.

This claim is 1500 feet in length and 600 feet in width. This Notice of Location is posted on the centerline of the claim. The claim runs from the location monument on which this notice is posted 20 feet in an easterly direction to the East end line, and 1480 feet in a westerly direction to the West end line. The claim boundaries are marked by six monuments, one at each corner and one at the center of each endline. The location monument on which this notice is posted is situated within Section 24, T4S, R14E, Pinal County, Arizona, G&SRM, and is approximately 15944 feet West and 23499 feet South from the SW corner of Section 27, T3S, R15E, Gila County, Arizona, G&SRM. Any overlaps onto pre-existing claims, private or State Land are acknowledged as pre-existing rights and that portion of said overlap is acknowledged as invalid.

The undersigned claims the ground as depicted on the map that is attached to a copy of this Notice of Location filed in the office of the Recorder, Pinal County, Arizona.

The claim has been monumented in accordance with State and Federal law. Corner, end centers and location monuments are posts, 1-1/2" x 1-1/2" x 5' projecting at least 4' above the ground.

Located, dated and posted on the ground this 17th of June, 2017.

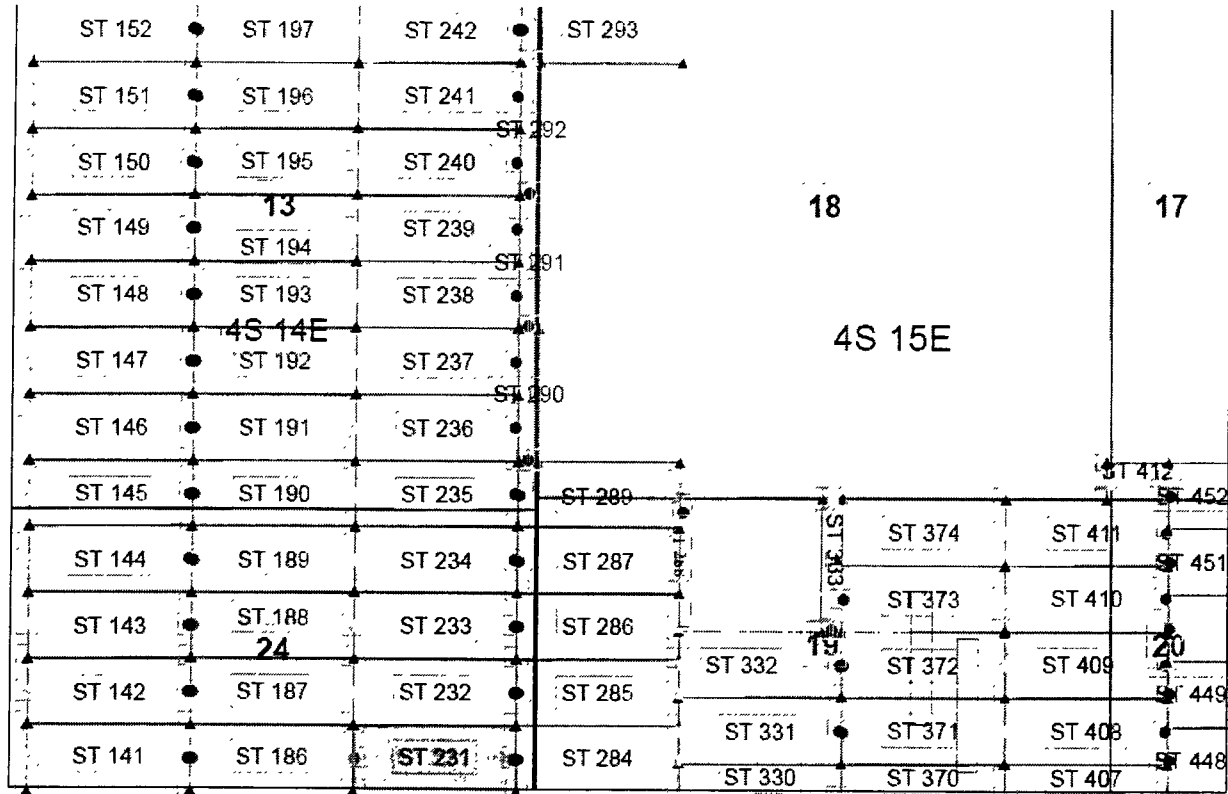
KENNECOTT EXPLORATION COMPANY


By: Donna Fischer, its agent

AMC 445428

RECORDED
INDEXED
JUN 20 2017
PINAL COUNTY ARIZONA

Lode Mining Claim Map of the ST 231 Lode Claim,
attached to and made a part of the Location Notice



AMC445428

Steamboat Claim Block, Arizona Map 1

Steamboat Lode Mining Claims
T4S, R14E and 15E G&SRM
Gila and Pinal County, Arizona
Located June 12-17, 2017



Claims Filed By-
Kennecott Exploration Company
4700 Daybreak Parkway
South Jordan, UT 84009

Map Scale: 1" = 1,500'



The Claim is located in: Section 24, T4S, R14E, Pinal County, Arizona, G&SRM.

TIE: The Location Monument of this claim is approximately 15944 feet West and 23499 feet South from the SW corner of Section 27, Township 3 South, Range 15 East, Gila County, Arizona, G&SRM. - The claim is 1500 long x 600 wide.

Monuments are 1-1/2" x 1-1/2" x 5' wood posts projecting at least four feet above the ground. Location monument is set 20 inside the east endline along the center of the claim as depicted.

RECEIVED
 JUN 13 2017
 COUNTY CLERK
 GILA COUNTY, ARIZONA

When recorded return to:
Rio Tinto
Attn: Kennecott Exploration Company – Land Dept.
4700 Daybreak Parkway
South Jordan, UT 84009

ARIZONA NOTICE OF LOCATION
(LODE CLAIM)

NOTICE IS HEREBY GIVEN THAT KENNECOTT EXPLORATION COMPANY, whose mailing address is 4700 Daybreak Parkway, South Jordan, Utah 84009 by its undersigned agent, makes this location of the ST 232 Lode Mining Claim, in Pinal County, Arizona.

The general course of the claim is from the East to West, and said claim is within the:

<u>Quarter</u>	<u>Section</u>	<u>Township</u>	<u>Range</u>
NE	24	T4S	R14E

Pinal County, Arizona, GSRM.


This claim is 1500 feet in length and 600 feet in width. This Notice of Location is posted on the centerline of the claim. The claim runs from the location monument on which this notice is posted 20 feet in an easterly direction to the East end line, and 1480 feet in a westerly direction to the West end line. The claim boundaries are marked by six monuments, one at each corner and one at the center of each endline. The location monument on which this notice is posted is situated within Section 24, T4S, R14E, Pinal County, Arizona, G&SRM, and is approximately 15945 feet West and 22901 feet South from the SW corner of Section 27, T3S, R15E, Gila County, Arizona, G&SRM. Any overlaps onto pre-existing claims, private or State Land are acknowledged as pre-existing rights and that portion of said overlap is acknowledged as invalid.

The undersigned claims the ground as depicted on the map that is attached to a copy of this Notice of Location filed in the office of the Recorder, Pinal County, Arizona.

The claim has been monumented in accordance with State and Federal law. Corner, end centers and location monuments are posts, 1-1/2" x 1-1/2" x 5' projecting at least 4' above the ground.

Located, dated and posted on the ground this 17th of June, 2017.

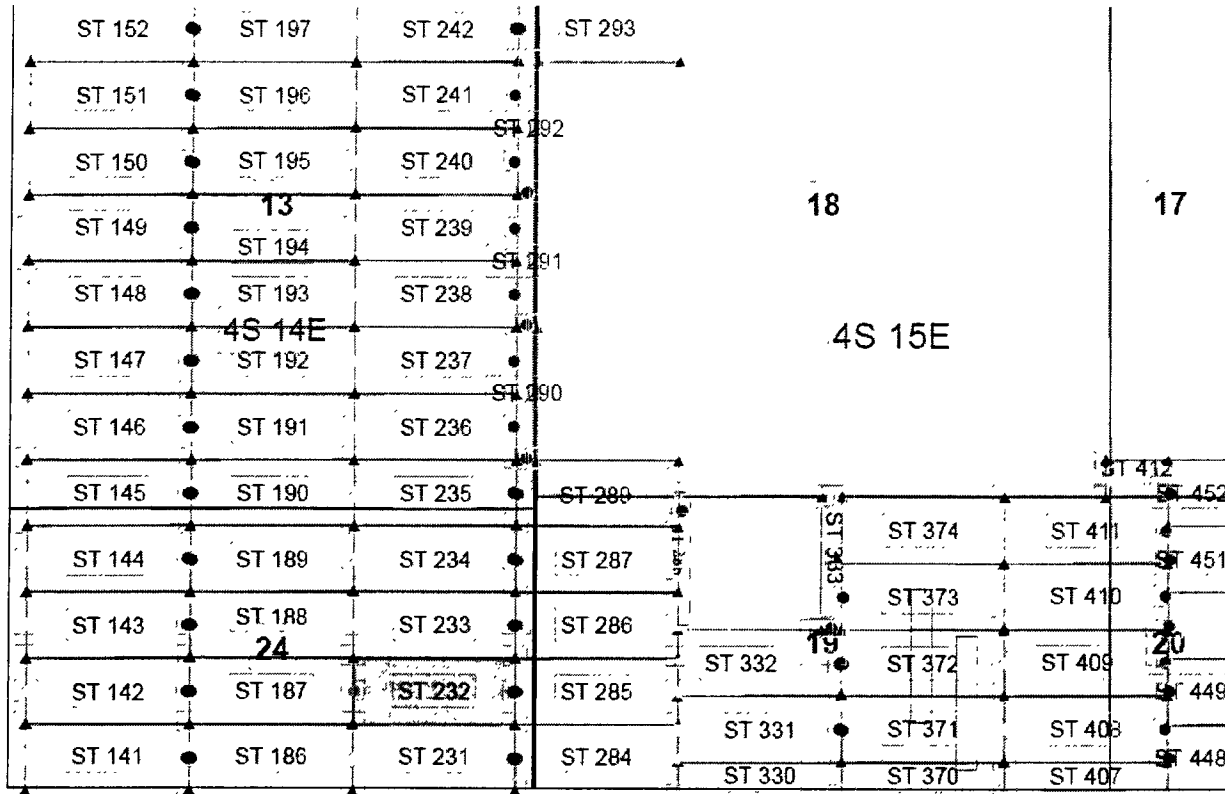
KENNECOTT EXPLORATION COMPANY


By: Donna Fischer, its agent

RECORDED
INDEXED
JUN 21 2017
PINAL COUNTY ARIZONA

AMC445429

Lode Mining Claim Map of the ST 232 Lode Claim,
attached to and made a part of the Location Notice



AMC445429

Steamboat Claim Block, Arizona Map 1

Steamboat Lode Mining Claims
T4S, R14E and 15E G&SRM
Gila and Pinal County, Arizona
Located June 12-17, 2017



Claims Filed By-
Kennecott Exploration Company
4700 Daybreak Parkway
South Jordan, UT 84009

Map Scale: 1" = 1,500'



The Claim is located in: Section 24, T4S, R14E, Pinal County, Arizona, G&SRM.

TIE: The Location Monument of this claim is approximately 15945 feet West and 22901 feet South from the SW corner of Section 27, Township 3 South, Range 15 East, Gila County, Arizona, G&SRM. The claim is 1500 long x 600 wide.

Monuments are 1-1/2" x 1-1/2" x 5' wood posts projecting at least four feet above the ground. Location monument is set 20 inside the east endline along the center of the claim as depicted.

RECORDED
JUN 20 2017
COUNTY CLERK
PINAL COUNTY, ARIZONA

When recorded return to:
Rio Tinto
Attn: Kennecott Exploration Company – Land Dept.
4700 Daybreak Parkway
South Jordan, UT 84009

ARIZONA NOTICE OF LOCATION
(LODE CLAIM)

NOTICE IS HEREBY GIVEN THAT KENNECOTT EXPLORATION COMPANY, whose mailing address is 4700 Daybreak Parkway, South Jordan, Utah 84009 by its undersigned agent, makes this location of the ST 233 Lode Mining Claim, in Pinal County, Arizona.

The general course of the claim is from the East to West, and said claim is within the:

<u>Quarter</u>	<u>Section</u>	<u>Township</u>	<u>Range</u>
NE	24	T4S	R14E

Pinal County, Arizona, G&SRM.

This claim is 1500 feet in length and 600 feet in width. This Notice of Location is posted on the centerline of the claim. The claim runs from the location monument on which this notice is posted 20 feet in an easterly direction to the East end line, and 1480 feet in a westerly direction to the West end line. The claim boundaries are marked by six monuments, one at each corner and one at the center of each endline. The location monument on which this notice is posted is situated within Section 24, T4S, R14E, Pinal County, Arizona, G&SRM, and is approximately 15946 feet West and 22303 feet South from the SW corner of Section 27, T3S, R15E, Gila County, Arizona, G&SRM. Any overlaps onto pre-existing claims, private or State Land are acknowledged as pre-existing rights and that portion of said overlap is acknowledged as invalid.

The undersigned claims the ground as depicted on the map that is attached to a copy of this Notice of Location filed in the office of the Recorder, Pinal County, Arizona.

The claim has been monumented in accordance with State and Federal law. Corner, end centers and location monuments are posts, 1-1/2" x 1-1/2" x 5' projecting at least 4' above the ground.

Located, dated and posted on the ground this 17th of June, 2017.

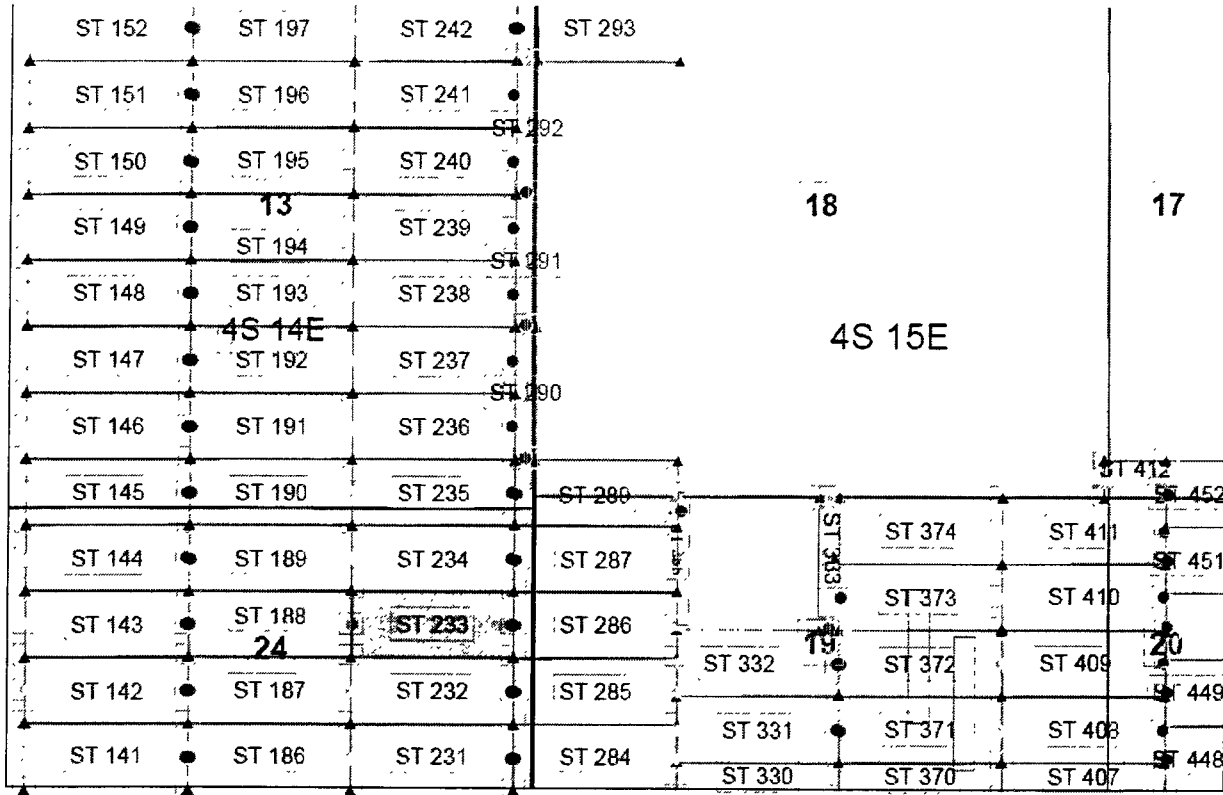
KENNECOTT EXPLORATION COMPANY


By: Donna Fischer, its agent

AMC445430

FILED
JUN 20 2017
PINAL COUNTY ARIZONA
RECORDER'S OFFICE

Lode Mining Claim Map of the ST 233 Lode Claim,
attached to and made a part of the Location Notice



Steamboat Claim Block, Arizona Map 1

Steamboat Lode Mining Claims
T4S, R14E and 15E G&SRM
Gila and Pinal County, Arizona
Located June 12-17, 2017

Claims Filed By-
Kennecott Exploration Company
4700 Daybreak Parkway
South Jordan, UT 84009



Map Scale: 1" = 1,500'



The Claim is located in: Section 24, T4S, R14E, Pinal County, Arizona, G&SRM.

TIE: The Location Monument of this claim is approximately 15946 feet West and 22303 feet South from the SW corner of Section 27, Township 3 South, Range 15 East, Gila County, Arizona, G&SRM. The claim is 1500 long x 600 wide.

Monuments are 1-1/2" x 1-1/2" x 5' wood posts projecting at least four feet above the ground. Location monument is set 20 inside the east endline along the center of the claim as depicted.

AMC 445430

RECEIVED
OFFICE

When recorded return to:
Rio Tinto
Attn: Kennecott Exploration Company – Land Dept.
4700 Daybreak Parkway
South Jordan, UT 84009

ARIZONA NOTICE OF LOCATION
(LODE CLAIM)

NOTICE IS HEREBY GIVEN THAT KENNECOTT EXPLORATION COMPANY, whose mailing address is 4700 Daybreak Parkway, South Jordan, Utah 84009 by its undersigned agent, makes this location of the ST 234 Lode Mining Claim, in Pinal County, Arizona.

The general course of the claim is from the East to West, and said claim is within the:

<u>Quarter</u>	<u>Section</u>	<u>Township</u>	<u>Range</u>
NE	24	T4S	R14E

Pinal County, Arizona, G&SRM.


This claim is 1500 feet in length and 600 feet in width. This Notice of Location is posted on the centerline of the claim. The claim runs from the location monument on which this notice is posted 20 feet in an easterly direction to the East end line, and 1480 feet in a westerly direction to the West end line. The claim boundaries are marked by six monuments, one at each corner and one at the center of each endline. The location monument on which this notice is posted is situated within Section 24, T4S, R14E, Pinal County, Arizona, G&SRM, and is approximately 15947 feet West and 21704 feet South from the SW corner of Section 27, T3S, R15E, Gila County, Arizona, G&SRM. Any overlaps onto pre-existing claims, private or State Land are acknowledged as pre-existing rights and that portion of said overlap is acknowledged as invalid.

The undersigned claims the ground as depicted on the map that is attached to a copy of this Notice of Location filed in the office of the Recorder, Pinal County, Arizona.

The claim has been monumented in accordance with State and Federal law. Corner, end centers and location monuments are posts, 1-1/2" x 1-1/2" x 5' projecting at least 4' above the ground.

Located, dated and posted on the ground this 17th of June, 2017.

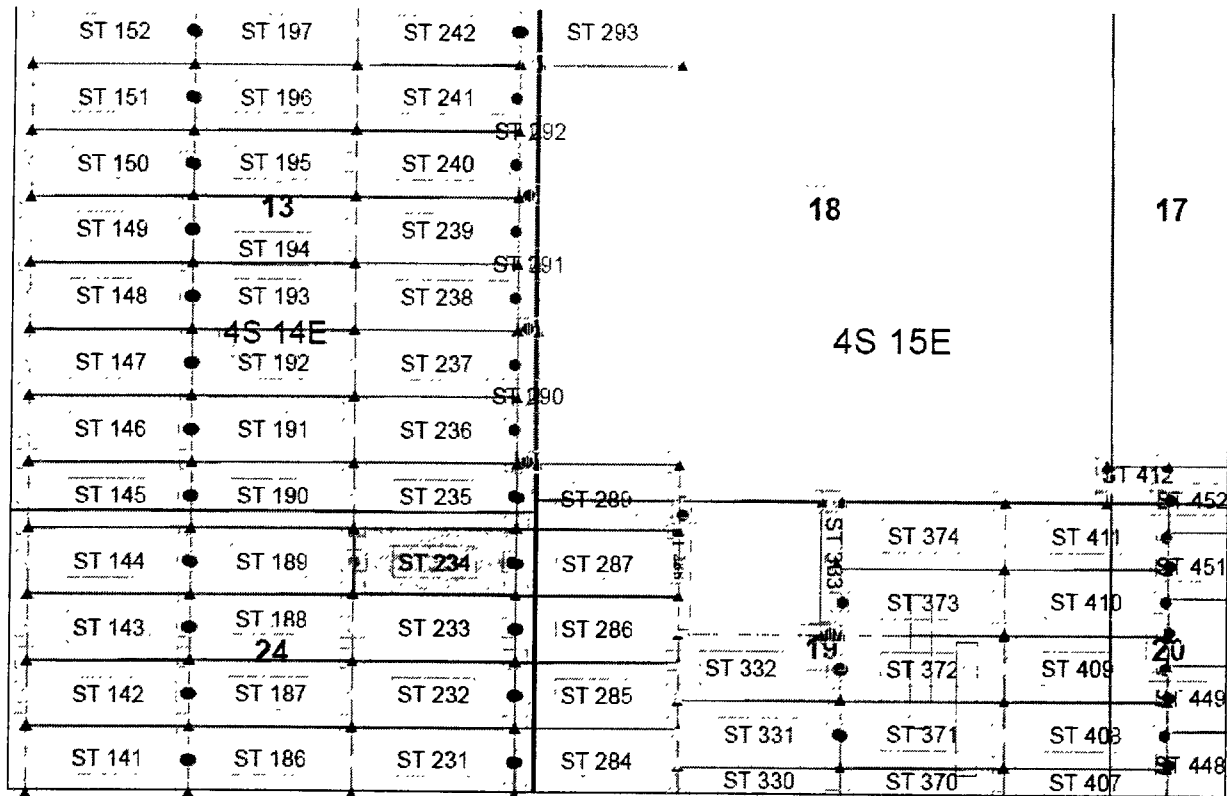
KENNECOTT EXPLORATION COMPANY


By: Donna Fischer, its agent

AMC445431

RECORDED
INDEXED
JUN 20 2017
PINAL COUNTY RECORDER'S OFFICE

Lode Mining Claim Map of the ST 234 Lode Claim,
attached to and made a part of the Location Notice



AHC445431

Steamboat Claim Block, Arizona Map 1

Steamboat Lode Mining Claims
T4S, R14E and 15E G&SRM
Gila and Pinal County, Arizona
Located June 12-17, 2017



Claims Filed By-
Kennecott Exploration Company
4700 Daybreak Parkway
South Jordan, UT 84009

Map Scale: 1" = 1,500'



The Claim is located in: Section 24, T4S, R14E, Pinal County, Arizona, G&SRM.

TIE: The Location Monument of this claim is approximately 15947 feet West and 21704 feet South from the SW corner of Section 27, Township 3 South, Range 15 East, Gila County, Arizona, G&SRM. The claim is 1500 long x 600 wide.

Monuments are 1-1/2" x 1-1/2" x 5' wood posts projecting at least four feet above the ground. Location monument is set 20 inside the east endline along the center of the claim as depicted.

RECEIVED
 DEPARTMENT OF REVENUE
 SALT LAKE CITY, UT
 JUN 15 2017

When recorded return to:
Rio Tinto
Attn: Kennecott Exploration Company – Land Dept.
4700 Daybreak Parkway
South Jordan, UT 84009

ARIZONA NOTICE OF LOCATION
(LODE CLAIM)

NOTICE IS HEREBY GIVEN THAT KENNECOTT EXPLORATION COMPANY, whose mailing address is 4700 Daybreak Parkway, South Jordan, Utah 84009 by its undersigned agent, makes this location of the ST 235 Lode Mining Claim, in Pinal County, Arizona.

The general course of the claim is from the East to West, and said claim is within the:

<u>Quarter</u>	<u>Section</u>	<u>Township</u>	<u>Range</u>
SE	13	T4S	R14E
NE	24	T4S	R14E

Pinal County, Arizona, G&SRM.

AMC445432


This claim is 1500 feet in length and 600 feet in width. This Notice of Location is posted on the centerline of the claim. The claim runs from the location monument on which this notice is posted 20 feet in an easterly direction to the East end line, and 1480 feet in a westerly direction to the West end line. The claim boundaries are marked by six monuments, one at each corner and one at the center of each endline. The location monument on which this notice is posted is situated within Section 13, T4S, R14E, Pinal County, Arizona, G&SRM, and is approximately 15947 feet West and 21106 feet South from the SW corner of Section 27, T3S, R15E, Gila County, Arizona, G&SRM. Any overlaps onto pre-existing claims, private or State Land are acknowledged as pre-existing rights and that portion of said overlap is acknowledged as invalid.

The undersigned claims the ground as depicted on the map that is attached to a copy of this Notice of Location filed in the office of the Recorder, Pinal County, Arizona.

The claim has been monumented in accordance with State and Federal law. Corner, end centers and location monuments are posts, 1-1/2" x 1-1/2" x 5' projecting at least 4' above the ground.

Located, dated and posted on the ground this 17th of June, 2017.

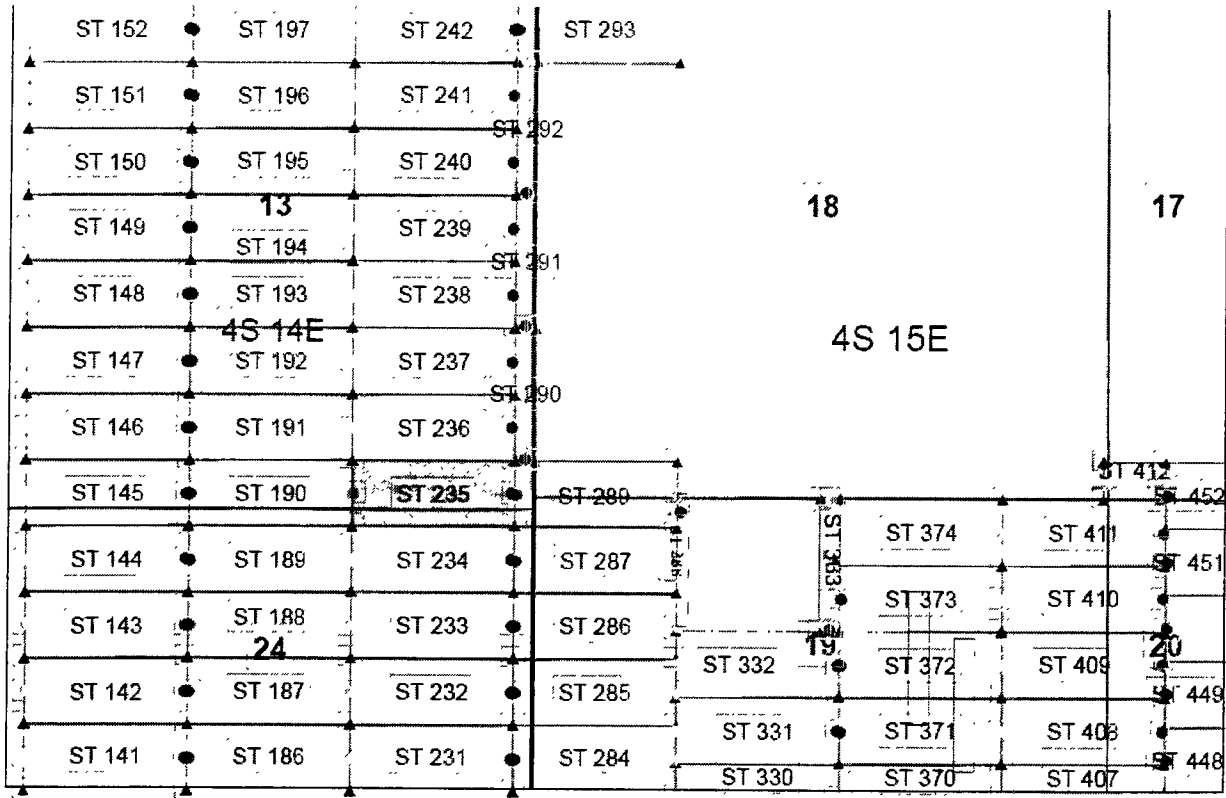
KENNECOTT EXPLORATION COMPANY



By: Donna Fischer, its agent

RECORDED
INDEXED
JUN 20 2017
PINAL COUNTY ARIZONA

Lode Mining Claim Map of the ST 235 Lode Claim,
attached to and made a part of the Location Notice



Steamboat Claim Block, Arizona Map 1

Steamboat Lode Mining Claims
T4S, R14E and 15E G&SRM
Gila and Pinal County, Arizona
Located June 12-17, 2017



Claims Filed By-
Kennecott Exploration Company
4700 Daybreak Parkway
South Jordan, UT 84009

Map Scale: 1 " = 1,500'



AMC445432.

The Claim is located in: Section 13, T4S, R14E, Pinal County, Arizona, G&SRM.

TIE: The Location Monument of this claim is approximately 15947 feet West and 21106 feet South from the SW corner of Section 27, Township 3 South, Range 15 East, Gila County, Arizona, G&SRM. The claim is 1500 long x 600 wide.

Monuments are 1-1/2" x 1-1/2" x 5' wood posts projecting at least four feet above the ground. Location monument is set 20 inside the east endline along the center of the claim as depicted.

RECORDED
INDEXED
JUN 14 2017
COUNTY CLERK
GILA COUNTY, ARIZONA

When recorded return to:
Rio Tinto
Attn: Kennecott Exploration Company – Land Dept.
4700 Daybreak Parkway
South Jordan, UT 84009

ARIZONA NOTICE OF LOCATION
(LODE CLAIM)

NOTICE IS HEREBY GIVEN THAT KENNECOTT EXPLORATION COMPANY, whose mailing address is 4700 Daybreak Parkway, South Jordan, Utah 84009 by its undersigned agent, makes this location of the ST 236 Lode Mining Claim, in Pinal County, Arizona.

The general course of the claim is from the East to West, and said claim is within the:

<u>Quarter</u>	<u>Section</u>	<u>Township</u>	<u>Range</u>
SE	13	T4S	R14E

Pinal County, Arizona, G&SRM.


This claim is 1500 feet in length and 600 feet in width. This Notice of Location is posted on the centerline of the claim. The claim runs from the location monument on which this notice is posted 20 feet in an easterly direction to the East end line, and 1480 feet in a westerly direction to the West end line. The claim boundaries are marked by six monuments, one at each corner and one at the center of each endline. The location monument on which this notice is posted is situated within Section 13, T4S, R14E, Pinal County, Arizona, G&SRM, and is approximately 15948 feet West and 20508 feet South from the SW corner of Section 27, T3S, R15E, Gila County, Arizona, G&SRM. Any overlaps onto pre-existing claims, private or State Land are acknowledged as pre-existing rights and that portion of said overlap is acknowledged as invalid.

The undersigned claims the ground as depicted on the map that is attached to a copy of this Notice of Location filed in the office of the Recorder, Pinal County, Arizona.

The claim has been monumented in accordance with State and Federal law. Corner, end centers and location monuments are posts, 1-1/2" x 1-1/2" x 5' projecting at least 4' above the ground.

Located, dated and posted on the ground this 17th of June, 2017.

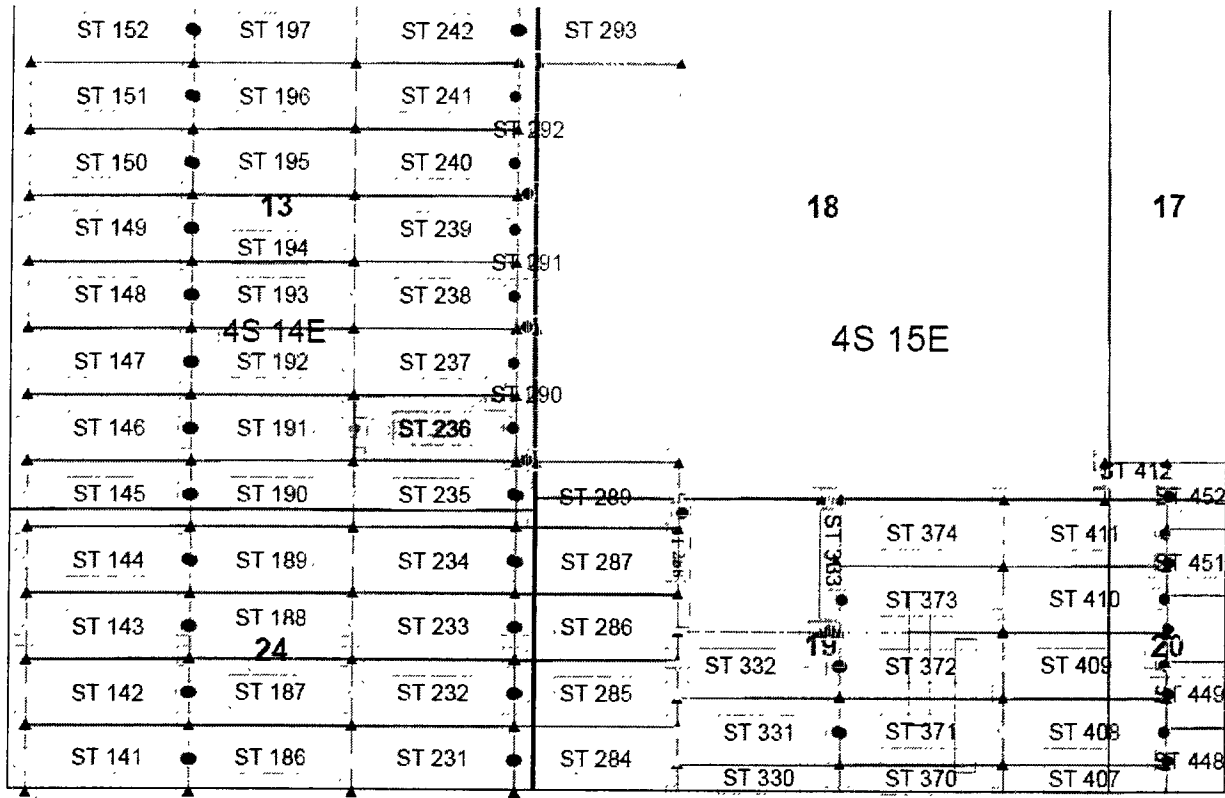
KENNECOTT EXPLORATION COMPANY


By: Donna Fischer, its agent

RECORDED
JUN 21 2017
PINAL COUNTY ARIZONA

AMC445433

Lode Mining Claim Map of the ST 236 Lode Claim,
attached to and made a part of the Location Notice



AMC445433

Steamboat Claim Block, Arizona Map 4

Steamboat Lode Mining Claims
T4S, R14E and 15E G&SRM
Gila and Pinal County, Arizona
Located June 12-17, 2017



Claims Filed By-
Kennecott Exploration Company
4700 Daybreak Parkway
South Jordan, UT 84009

Map Scale: 1 " = 1,500'

The Claim is located in: Section 13, T4S, R14E, Pinal County, Arizona, G&SRM.

TIE: The Location Monument of this claim is approximately 15948 feet West and 20508 feet South from the SW corner of Section 27, Township 3 South, Range 15 East, Gila County, Arizona, G&SRM. The claim is 1500 long x 600 wide.

Monuments are 1-1/2" x 1-1/2" x 5' wood posts projecting at least four feet above the ground. Location monument is set 20 inside the east endline along the center of the claim as depicted.

RECEIVED
 JUN 17 2017
 COUNTY CLERK
 PINAL COUNTY, ARIZONA

When recorded return to:
Rio Tinto
Attn: Kennecott Exploration Company – Land Dept.
4700 Daybreak Parkway
South Jordan, UT 84009

ARIZONA NOTICE OF LOCATION
(LODE CLAIM)

NOTICE IS HEREBY GIVEN THAT KENNECOTT EXPLORATION COMPANY, whose mailing address is 4700 Daybreak Parkway, South Jordan, Utah 84009 by its undersigned agent, makes this location of the ST 237 Lode Mining Claim, in Pinal County, Arizona.

The general course of the claim is from the East to West, and said claim is within the:

<u>Quarter</u>	<u>Section</u>	<u>Township</u>	<u>Range</u>
SE	13	T4S	R14E

Pinal County, Arizona, G&SRM.

This claim is 1500 feet in length and 600 feet in width. This Notice of Location is posted on the centerline of the claim. The claim runs from the location monument on which this notice is posted 20 feet in an easterly direction to the East end line, and 1480 feet in a westerly direction to the West end line. The claim boundaries are marked by six monuments, one at each corner and one at the center of each endline. The location monument on which this notice is posted is situated within Section 13, T4S, R14E, Pinal County, Arizona, G&SRM, and is approximately 15949 feet West and 19910 feet South from the SW corner of Section 27, T3S, R15E, Gila County, Arizona, G&SRM. Any overlaps onto pre-existing claims, private or State Land are acknowledged as pre-existing rights and that portion of said overlap is acknowledged as invalid.


AMC445434

The undersigned claims the ground as depicted on the map that is attached to a copy of this Notice of Location filed in the office of the Recorder, Pinal County, Arizona.

The claim has been monumented in accordance with State and Federal law. Corner, end centers and location monuments are posts, 1-1/2" x 1-1/2" x 5' projecting at least 4' above the ground.

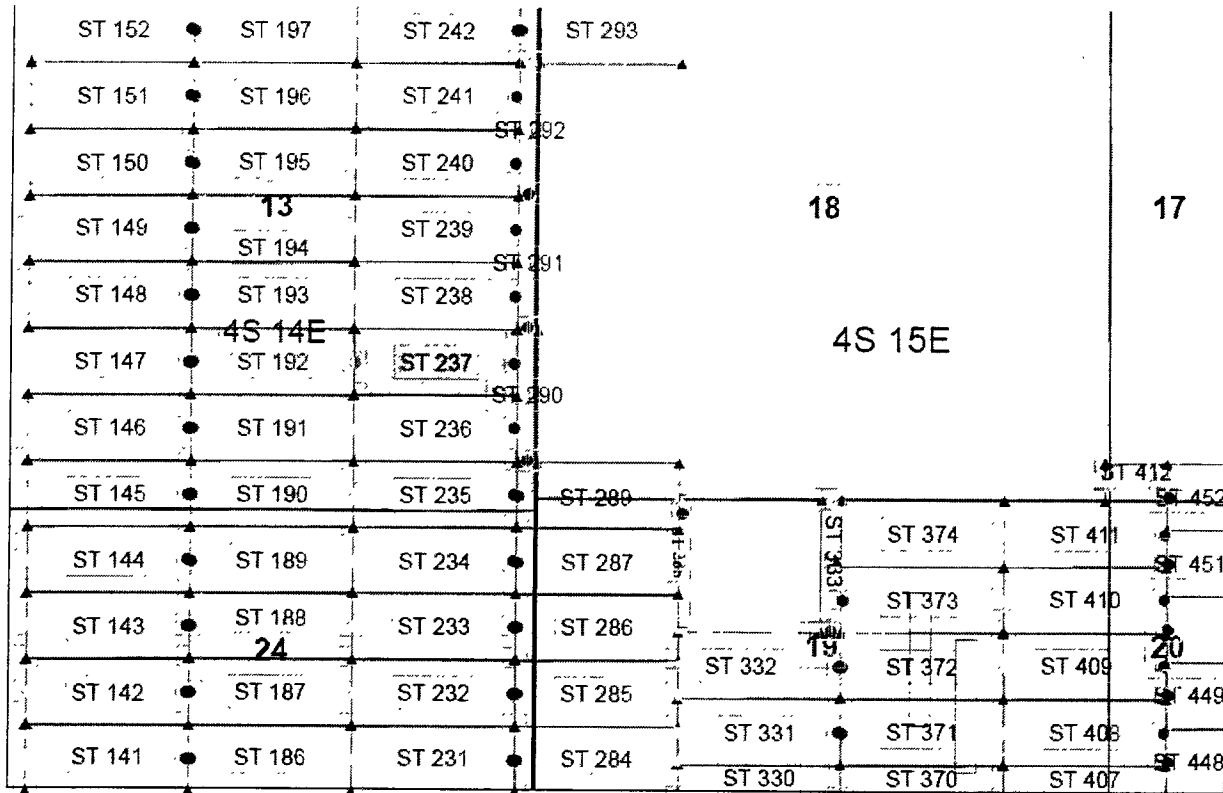
Located, dated and posted on the ground this 17th of June, 2017.

KENNECOTT EXPLORATION COMPANY


By: Donna Fischer, its agent

RECORDED
INDEXED
JUN 20 2017
PINAL COUNTY ARIZONA

Lode Mining Claim Map of the ST 237 Lode Claim,
attached to and made a part of the Location Notice



AHC445434

Steamboat Claim Block, Arizona Map 1

Steamboat Lode Mining Claims
T4S, R14E and 15E G&SRM
Gila and Pinal County, Arizona
Located June 12-17, 2017



Claims Filed By-
Kennecott Exploration Company
4700 Daybreak Parkway
South Jordan, UT 84009

Map Scale: 1" = 1,500'

The Claim is located in: Section 13, T4S, R14E, Pinal County, Arizona, G&SRM.

TIE: The Location Monument of this claim is approximately 15949 feet West and 19910 feet South from the SW corner of Section 27, Township 3 South, Range 15 East, Gila County, Arizona, G&SRM. The claim is 1500 long x 600 wide.

Monuments are 1-1/2" x 1-1/2" x 5' wood posts projecting at least four feet above the ground. Location monument is set 20 inside the east endline along the center of the claim as depicted.

RECEIVED
 JUN 13 2017
 10:00 AM
 ARIZONA DEPARTMENT OF
 MINES AND METALS
 PHOENIX, ARIZONA

When recorded return to:
Rio Tinto
Attn: Kennecott Exploration Company – Land Dept.
4700 Daybreak Parkway
South Jordan, UT 84009

ARIZONA NOTICE OF LOCATION
(LODE CLAIM)

NOTICE IS HEREBY GIVEN THAT KENNECOTT EXPLORATION COMPANY, whose mailing address is 4700 Daybreak Parkway, South Jordan, Utah 84009 by its undersigned agent, makes this location of the ST 238 Lode Mining Claim, in Pinal County, Arizona.

The general course of the claim is from the East to West, and said claim is within the:

<u>Quarter</u>	<u>Section</u>	<u>Township</u>	<u>Range</u>
SE	13	T4S	R14E

Pinal County, Arizona, G&SRM.

This claim is 1500 feet in length and 600 feet in width. This Notice of Location is posted on the centerline of the claim. The claim runs from the location monument on which this notice is posted 20 feet in an easterly direction to the East end line, and 1480 feet in a westerly direction to the West end line. The claim boundaries are marked by six monuments, one at each corner and one at the center of each endline. The location monument on which this notice is posted is situated within Section 13, T4S, R14E, Pinal County, Arizona, G&SRM, and is approximately 15950 feet West and 19312 feet South from the SW corner of Section 27, T3S, R15E, Gila County, Arizona, G&SRM. Any overlaps onto pre-existing claims, private or State Land are acknowledged as pre-existing rights and that portion of said overlap is acknowledged as invalid.

The undersigned claims the ground as depicted on the map that is attached to a copy of this Notice of Location filed in the office of the Recorder, Pinal County, Arizona.

The claim has been monumented in accordance with State and Federal law. Corner, end centers and location monuments are posts, 1-1/2" x 1-1/2" x 5' projecting at least 4' above the ground.

Located, dated and posted on the ground this 14th of June, 2017.

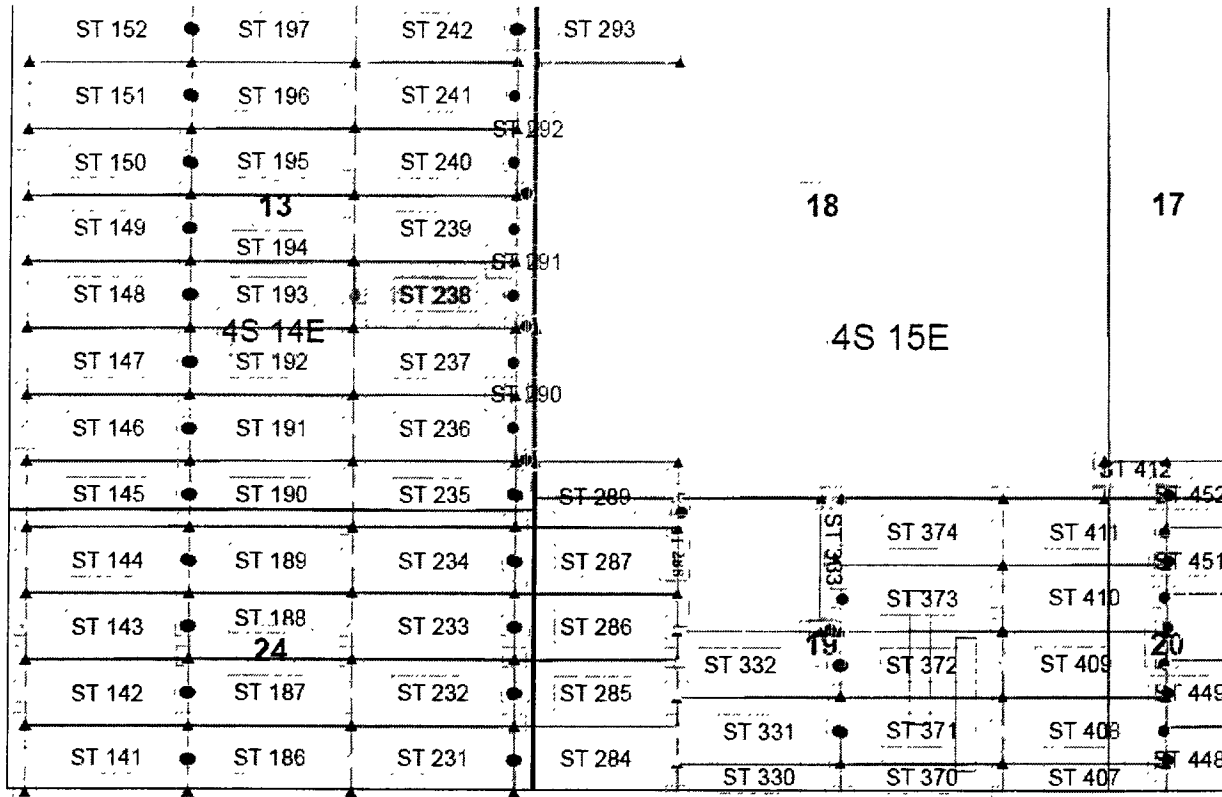
KENNECOTT EXPLORATION COMPANY


By: Donna Fischer, its agent

PHILIPPO MILECIC
JUL 31 A. 2017
PROPERTY OFFICE

AMC 445435

Lode Mining Claim Map of the ST 238 Lode Claim,
attached to and made a part of the Location Notice



AMC445435

Steamboat Claim Block, Arizona Map 1

Steamboat Lode Mining Claims
T4S, R14E and 15E G&SRM
Gila and Pinal County, Arizona
Located June 12-17, 2017



Claims Filed By-
Kennecott Exploration Company
4700 Daybreak Parkway
South Jordan, UT 84009

Map Scale: 1" = 1,500'



The Claim is located in: Section 13, T4S, R14E, Pinal County, Arizona, G&SRM.

TIE: The Location Monument of this claim is approximately 15950 feet West and 19812 feet South from the SW corner of Section 27, Township 3 South, Range 15 East, Gila County, Arizona, G&SRM. The claim is 1500 long x 600 wide.

Monuments are 1-1/2" x 1-1/2" x 5' wood posts projecting at least four feet above the ground. Location monument is set 20 inside the east endline along the center of the claim as depicted.

RECEIVED
MAY 17 2017
ARIZONA
COUNTY CLERK
GILA COUNTY

When recorded return to:
Rio Tinto
Attn: Kennecott Exploration Company – Land Dept.
4700 Daybreak Parkway
South Jordan, UT 84009

ARIZONA NOTICE OF LOCATION
(LODE CLAIM)

NOTICE IS HEREBY GIVEN THAT KENNECOTT EXPLORATION COMPANY, whose mailing address is 4700 Daybreak Parkway, South Jordan, Utah 84009 by its undersigned agent, makes this location of the ST 239 Lode Mining Claim, in Pinal County, Arizona.

The general course of the claim is from the East to West, and said claim is within the:

<u>Quarter</u>	<u>Section</u>	<u>Township</u>	<u>Range</u>
SE	13	T4S	R14E
NE	13	T4S	R14E

Pinal County, Arizona, G&SRM.

AMC445436


This claim is 1500 feet in length and 600 feet in width. This Notice of Location is posted on the centerline of the claim. The claim runs from the location monument on which this notice is posted 20 feet in an easterly direction to the East end line, and 1480 feet in a westerly direction to the West end line. The claim boundaries are marked by six monuments, one at each corner and one at the center of each endline. The location monument on which this notice is posted is situated within Section 13, T4S, R14E, Pinal County, Arizona, G&SRM, and is approximately 15951 feet West and 18713 feet South from the SW corner of Section 27, T3S, R15E, Gila County, Arizona, G&SRM. Any overlaps onto pre-existing claims, private or State Land are acknowledged as pre-existing rights and that portion of said overlap is acknowledged as invalid.

The undersigned claims the ground as depicted on the map that is attached to a copy of this Notice of Location filed in the office of the Recorder, Pinal County, Arizona.

The claim has been monumented in accordance with State and Federal law. Corner, end centers and location monuments are posts, 1-1/2" x 1-1/2" x 5' projecting at least 4' above the ground.

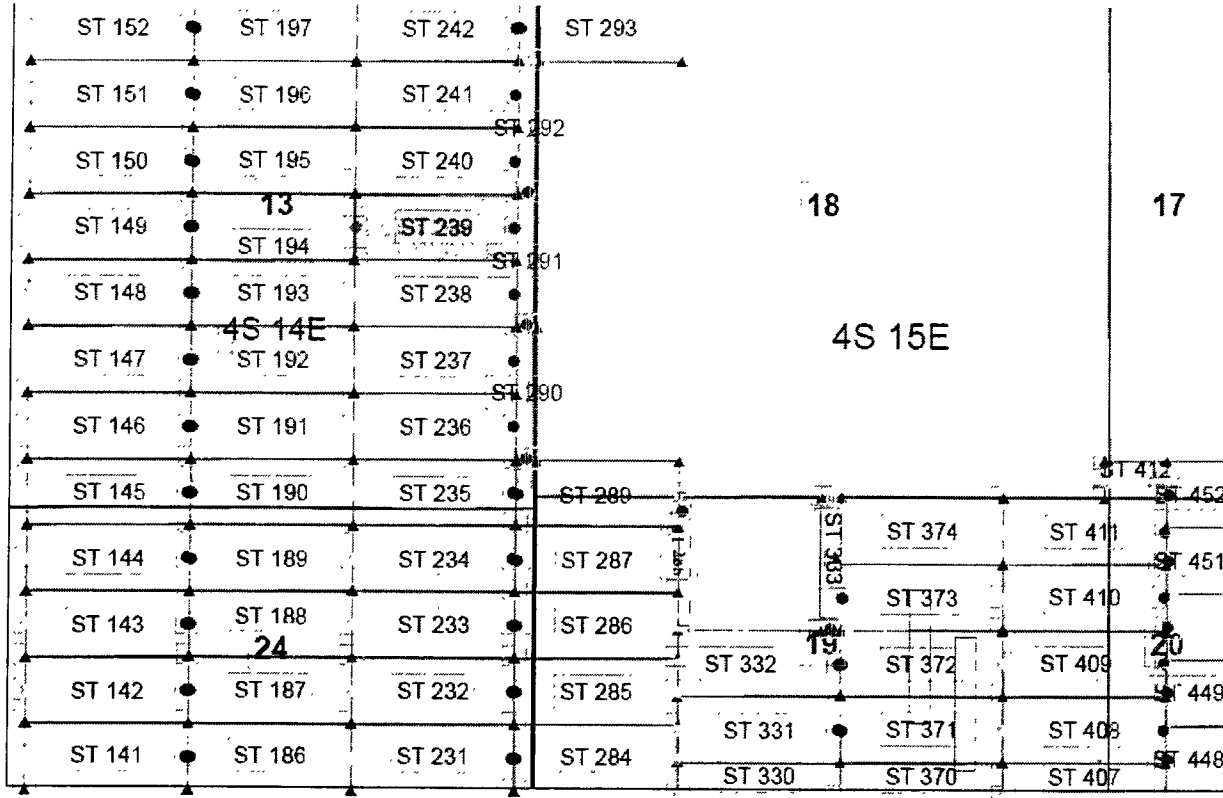
Located, dated and posted on the ground this 14th of June, 2017.

KENNECOTT EXPLORATION COMPANY


By: Donna Fischer, its agent

RECORDED
INDEXED
JUN 15 2017
PINAL COUNTY RECORDER'S OFFICE

Lode Mining Claim Map of the ST 239 Lode Claim,
attached to and made a part of the Location Notice



Steamboat Claim Block, Arizona Map 1

Steamboat Lode Mining Claims
T4S, R14E and 15E G&SRM
Gila and Pinal County, Arizona
Located June 12-17, 2017



Claims Filed By-
Kennecott Exploration Company
4700 Daybreak Parkway
South Jordan, UT 84009

Map Scale: 1" = 1,500'



The Claim is located in: Section 13, T4S, R14E, Pinal County, Arizona, G&SRM.

TIE: The Location Monument of this claim is approximately 15951 feet West and 18713 feet South from the SW corner of Section 27, Township 3 South, Range 15 East, Gila County, Arizona, G&SRM. The claim is 1500 long x 600 wide.

Monuments are 1-1/2" x 1-1/2" x 5' wood posts projecting at least four feet above the ground. Location monument is set 20 inside the east endline along the center of the claim as depicted.

AMC445436

When recorded return to:
Rio Tinto
Attn: Kennecott Exploration Company – Land Dept.
4700 Daybreak Parkway
South Jordan, UT 84009

ARIZONA NOTICE OF LOCATION
(LODE CLAIM)

NOTICE IS HEREBY GIVEN THAT KENNECOTT EXPLORATION COMPANY, whose mailing address is 4700 Daybreak Parkway, South Jordan, Utah 84009 by its undersigned agent, makes this location of the ST 240 Lode Mining Claim, in Pinal County, Arizona.

The general course of the claim is from the East to West, and said claim is within the:

<u>Quarter</u>	<u>Section</u>	<u>Township</u>	<u>Range</u>
NE	13	T4S	R14E

Pinal County, Arizona, G&SRM.

This claim is 1500 feet in length and 600 feet in width. This Notice of Location is posted on the centerline of the claim. The claim runs from the location monument on which this notice is posted 20 feet in an easterly direction to the East end line, and 1480 feet in a westerly direction to the West end line. The claim boundaries are marked by six monuments, one at each corner and one at the center of each endline. The location monument on which this notice is posted is situated within Section 13, T4S, R14E, Pinal County, Arizona, G&SRM, and is approximately 15951 feet West and 18115 feet South from the SW corner of Section 27, T3S, R15E, Gila County, Arizona, G&SRM. Any overlaps onto pre-existing claims, private or State Land are acknowledged as pre-existing rights and that portion of said overlap is acknowledged as invalid.

The undersigned claims the ground as depicted on the map that is attached to a copy of this Notice of Location filed in the office of the Recorder, Pinal County, Arizona.

The claim has been monumented in accordance with State and Federal law. Corner, end centers and location monuments are posts, 1-1/2" x 1-1/2" x 5' projecting at least 4' above the ground.

Located, dated and posted on the ground this 14th of June, 2017.

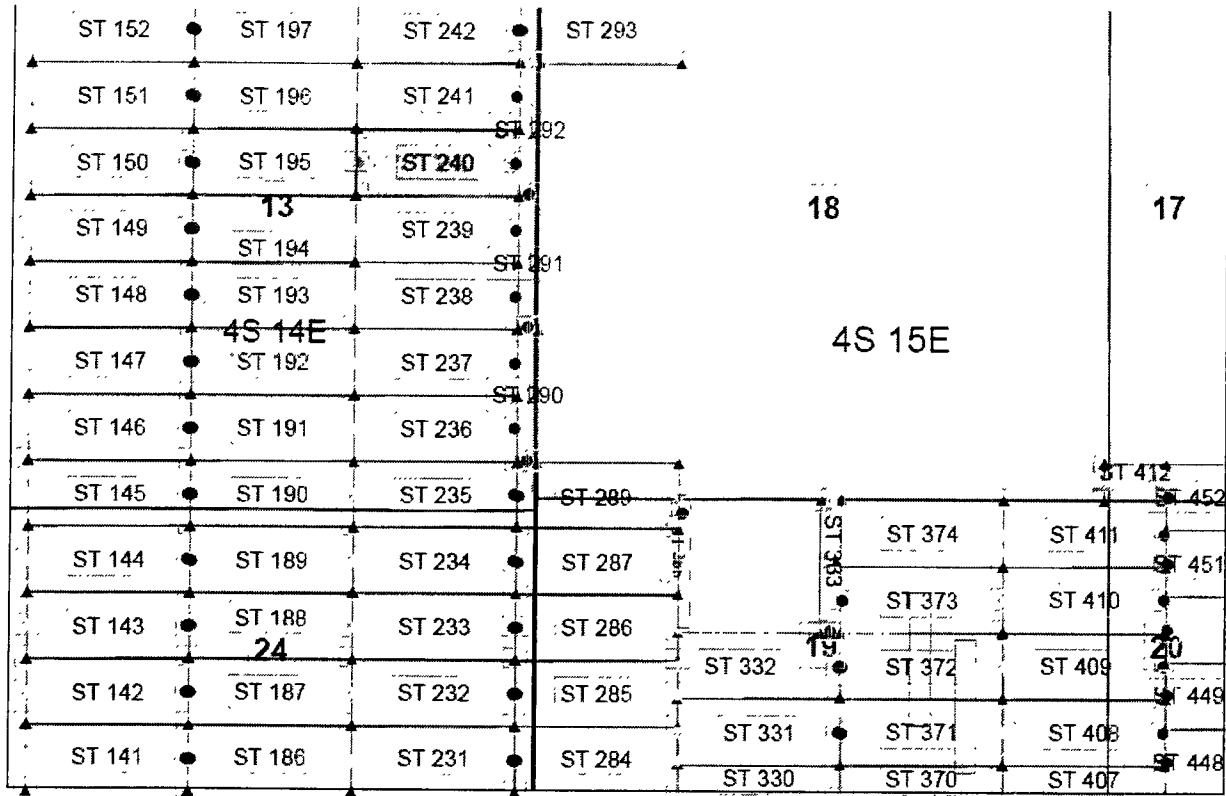
KENNECOTT EXPLORATION COMPANY


By: Donna Fischer, its agent

AMC 45437

RECORDED
INDEXED
PINAL COUNTY, ARIZONA
JUN 15 2017

Lode Mining Claim Map of the ST 240 Lode Claim,
attached to and made a part of the Location Notice



Steamboat Claim Block Arizona Map

Steamboat Lode Mining Claims
T4S, R14E and 15E G&SRM
Gila and Pinal County, Arizona
Located June 12-17, 2017



Claims Filed By-
Kennecott Exploration Company
4700 Daybreak Parkway
South Jordan, UT 84009

Map Scale: 1" = 1,500'



AHC445437

The Claim is located in: Section 13, T4S, R14E, Pinal County, Arizona, G&SRM.

TIE: The Location Monument of this claim is approximately 15951 feet West and 18115 feet South from the SW corner of Section 27, Township 3 South, Range 15 East, Gila County, Arizona, G&SRM. The claim is 1500 long x 600 wide.

Monuments are 1-1/2" x 1-1/2" x 5' wood posts projecting at least four feet above the ground. Location monument is set 20 inside the east endline along the center of the claim as depicted.

When recorded return to:
Rio Tinto
Attn: Kennecott Exploration Company – Land Dept.
4700 Daybreak Parkway
South Jordan, UT 84009

ARIZONA NOTICE OF LOCATION
(LODE CLAIM)

NOTICE IS HEREBY GIVEN THAT KENNECOTT EXPLORATION COMPANY, whose mailing address is 4700 Daybreak Parkway, South Jordan, Utah 84009 by its undersigned agent, makes this location of the ST 241 Lode Mining Claim, in Pinal County, Arizona.

The general course of the claim is from the East to West, and said claim is within the:

<u>Quarter</u>	<u>Section</u>	<u>Township</u>	<u>Range</u>
NE	13	T4S	R14E

Pinal County, Arizona, G&SRM.


This claim is 1500 feet in length and 600 feet in width. This Notice of Location is posted on the centerline of the claim. The claim runs from the location monument on which this notice is posted 20 feet in an easterly direction to the East end line, and 1480 feet in a westerly direction to the West end line. The claim boundaries are marked by six monuments, one at each corner and one at the center of each endline. The location monument on which this notice is posted is situated within Section 13, T4S, R14E, Pinal County, Arizona, G&SRM, and is approximately 15952 feet West and 17517 feet South from the SW corner of Section 27, T3S, R15E, Gila County, Arizona, G&SRM. Any overlaps onto pre-existing claims, private or State Land are acknowledged as pre-existing rights and that portion of said overlap is acknowledged as invalid.

The undersigned claims the ground as depicted on the map that is attached to a copy of this Notice of Location filed in the office of the Recorder, Pinal County, Arizona.

The claim has been monumented in accordance with State and Federal law. Corner, end centers and location monuments are posts, 1-1/2" x 1-1/2" x 5' projecting at least 4' above the ground.

Located, dated and posted on the ground this 14th of June, 2017.

KENNECOTT EXPLORATION COMPANY

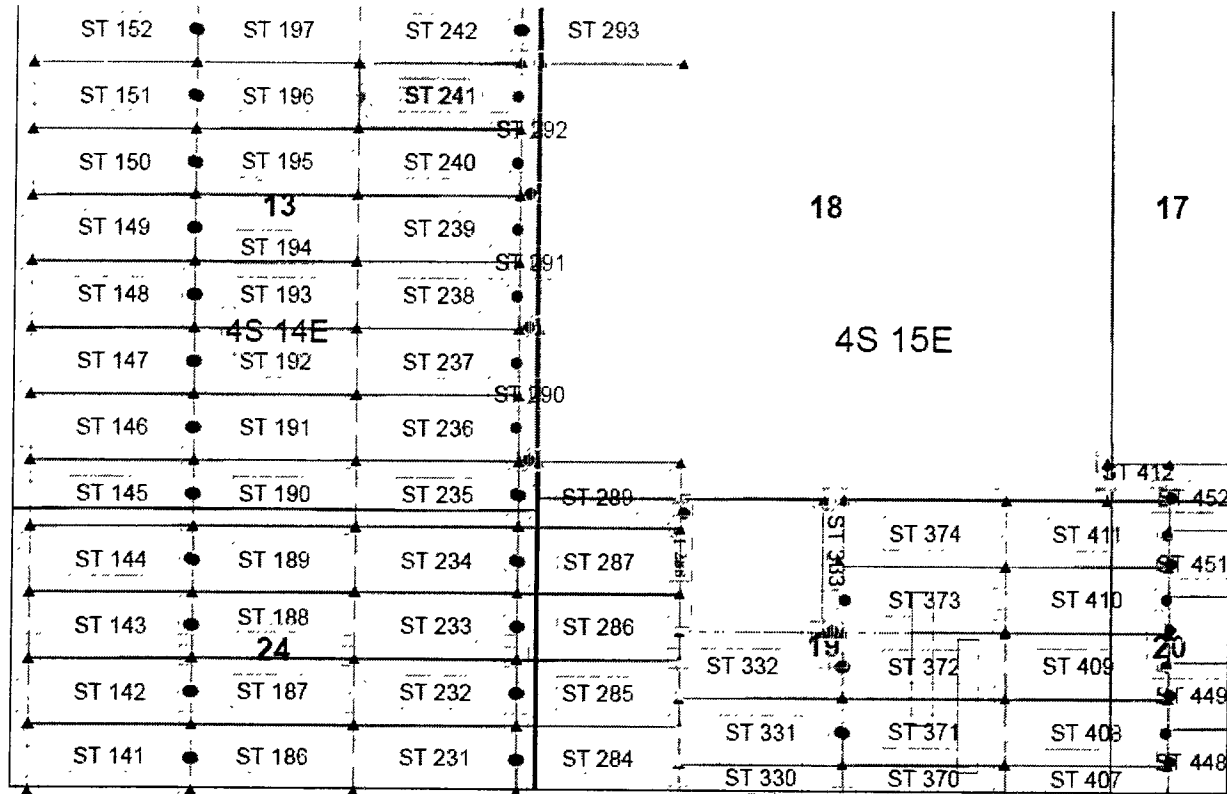


By: Donna Fischer, its agent

AR 445438

RECORDED
INDEXED
JUN 15 2017
PINAL COUNTY ARIZONA

Lode Mining Claim Map of the ST 241 Lode Claim,
attached to and made a part of the Location Notice



AMC445438

Steamboat Claim Block, Arizona Map 1

Steamboat Lode Mining Claims
T4S, R14E and 15E G&SRM
Gila and Pinal County, Arizona
Located June 12-17, 2017



Claims Filed By-
Kennecott Exploration Company
4700 Daybreak Parkway
South Jordan, UT 84009

Map Scale: 1" = 1,500'



The Claim is located in: Section 13, T4S, R14E, Pinal County, Arizona, G&SRM.

TIE: The Location Monument of this claim is approximately 15952 feet West and 17517 feet South from the SW corner of Section 27, Township 3 South, Range 15 East, Gila County, Arizona, G&SRM. The claim is 1500 long x 600 wide.

Monuments are 1-1/2" x 1-1/2" x 5' wood posts projecting at least four feet above the ground. Location monument is set 20 inside the east endline along the center of the claim as depicted.

When recorded return to:
Rio Tinto
Attn: Kennecott Exploration Company – Land Dept.
4700 Daybreak Parkway
South Jordan, UT 84009

ARIZONA NOTICE OF LOCATION
(LODE CLAIM)

NOTICE IS HEREBY GIVEN THAT KENNECOTT EXPLORATION COMPANY, whose mailing address is 4700 Daybreak Parkway, South Jordan, Utah 84009 by its undersigned agent, makes this location of the ST 242 Lode Mining Claim, in Pinal County, Arizona.

The general course of the claim is from the East to West, and said claim is within the:

<u>Quarter</u>	<u>Section</u>	<u>Township</u>	<u>Range</u>
NE	13	T4S	R14E

Pinal County, Arizona, G&SRM.


This claim is 1500 feet in length and 600 feet in width. This Notice of Location is posted on the centerline of the claim. The claim runs from the location monument on which this notice is posted 20 feet in an easterly direction to the East end line, and 1480 feet in a westerly direction to the West end line. The claim boundaries are marked by six monuments, one at each corner and one at the center of each endline. The location monument on which this notice is posted is situated within Section 13, T4S, R14E, Pinal County, Arizona, G&SRM, and is approximately 15955 feet West and 16918 feet South from the SW corner of Section 27, T3S, R15E, Gila County, Arizona, G&SRM. Any overlaps onto pre-existing claims, private or State Land are acknowledged as pre-existing rights and that portion of said overlap is acknowledged as invalid.

The undersigned claims the ground as depicted on the map that is attached to a copy of this Notice of Location filed in the office of the Recorder, Pinal County, Arizona.

The claim has been monumented in accordance with State and Federal law. Corner, end centers and location monuments are posts, 1-1/2" x 1-1/2" x 5' projecting at least 4' above the ground.

Located, dated and posted on the ground this 14th of June, 2017.

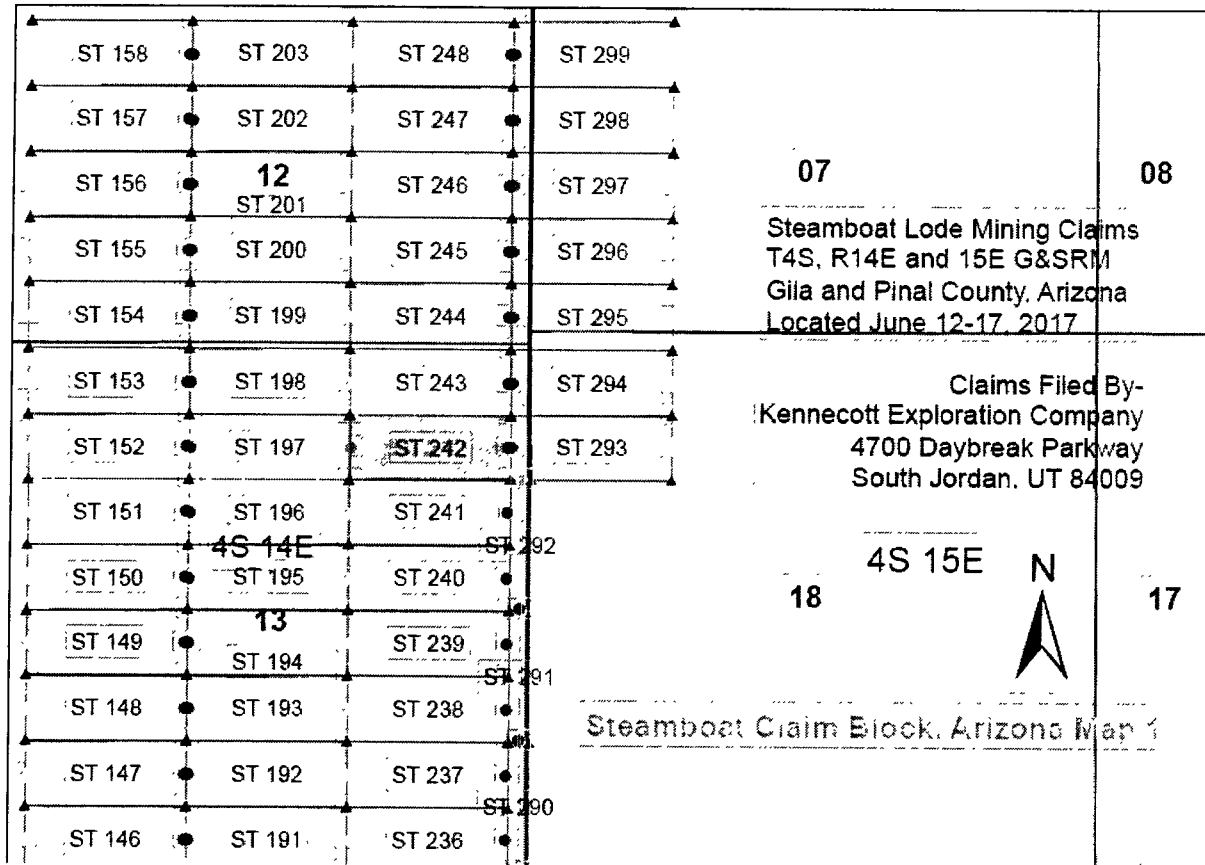
KENNECOTT EXPLORATION COMPANY


By: Donna Fischer, its agent

AMC445439

RECORDED
INDEXED
JUN 20 2017
PINAL COUNTY ARIZONA

Lode Mining Claim Map of the ST 242 Lode Claim,
attached to and made a part of the Location Notice



Map Scale: 1" = 1,500'

AMC445439

The Claim is located in: Section 13, T4S, R14E, Pinal County, Arizona, G&SRM.

TIE: The Location Monument of this claim is approximately 15955 feet West and 16918 feet South from the SW corner of Section 27, Township 3 South, Range 15 East, Gila County, Arizona, G&SRM. The claim is 1500 long x 600 wide.

Monuments are 1-1/2" x 1-1/2" x 5' wood posts projecting at least four feet above the ground. Location monument is set 20 inside the east endline along the center of the claim as depicted.

FILED
JUN 12 2017
PINAL COUNTY ARIZONA

When recorded return to:
Rio Tinto
Attn: Kennecott Exploration Company – Land Dept.
4700 Daybreak Parkway
South Jordan, UT 84009

ARIZONA NOTICE OF LOCATION
(LODE CLAIM)

NOTICE IS HEREBY GIVEN THAT KENNECOTT EXPLORATION COMPANY, whose mailing address is 4700 Daybreak Parkway, South Jordan, Utah 84009 by its undersigned agent, makes this location of the ST 243 Lode Mining Claim, in Pinal County, Arizona.

The general course of the claim is from the East to West, and said claim is within the:

<u>Quarter</u>	<u>Section</u>	<u>Township</u>	<u>Range</u>
NE	13	T4S	R14E

Pinal County, Arizona, G&SRM.

AMC 445440

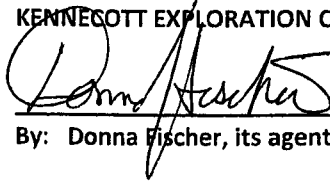
This claim is 1500 feet in length and 600 feet in width. This Notice of Location is posted on the centerline of the claim. The claim runs from the location monument on which this notice is posted 20 feet in an easterly direction to the East end line, and 1480 feet in a westerly direction to the West end line. The claim boundaries are marked by six monuments, one at each corner and one at the center of each endline. The location monument on which this notice is posted is situated within Section 13, T4S, R14E, Pinal County, Arizona, G&SRM, and is approximately 15956 feet West and 16320 feet South from the SW corner of Section 27, T3S, R15E, Gila County, Arizona, G&SRM. Any overlaps onto pre-existing claims, private or State Land are acknowledged as pre-existing rights and that portion of said overlap is acknowledged as invalid.

The undersigned claims the ground as depicted on the map that is attached to a copy of this Notice of Location filed in the office of the Recorder, Pinal County, Arizona.

The claim has been monumented in accordance with State and Federal law. Corner, end centers and location monuments are posts, 1-1/2" x 1-1/2" x 5' projecting at least 4' above the ground.

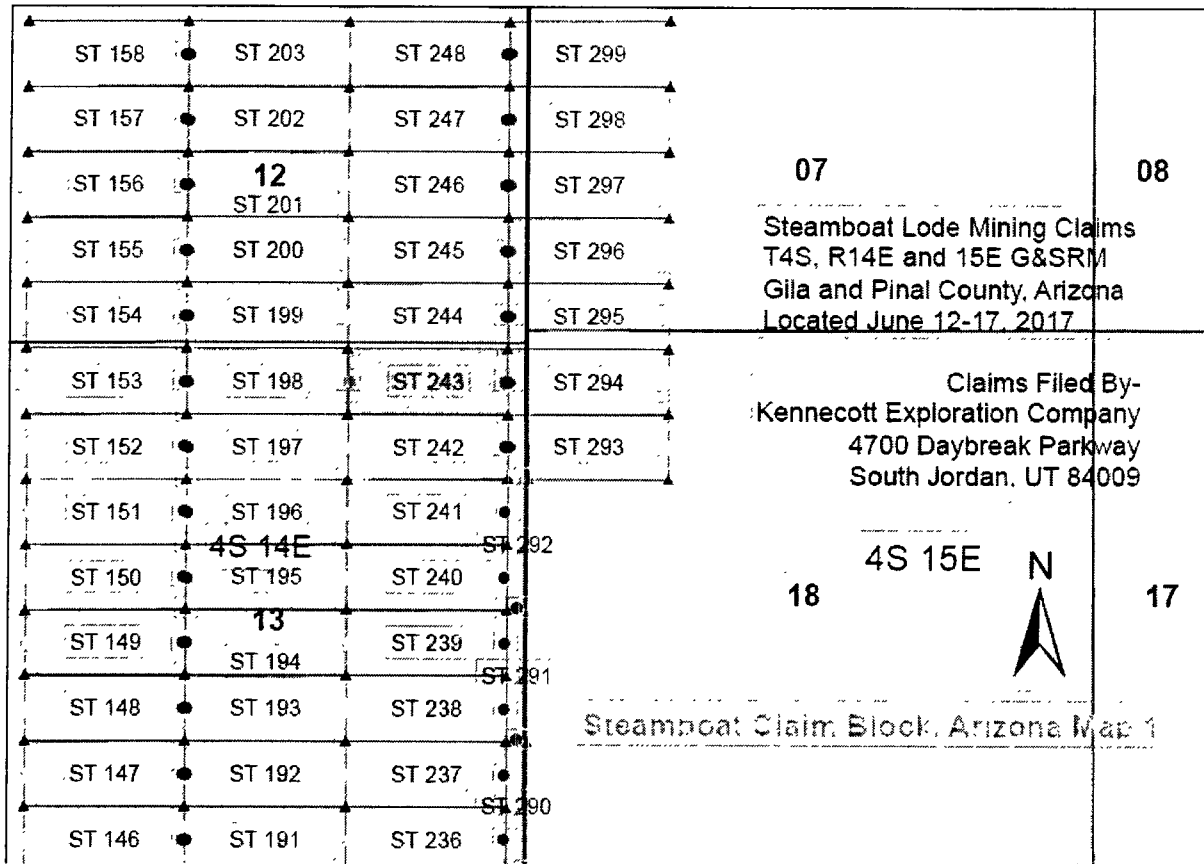
Located, dated and posted on the ground this 14th of June, 2017.


KENNECOTT EXPLORATION COMPANY


By: Donna Fischer, its agent

RECORDED
INDEXED
JUN 15 2017
PINAL COUNTY ARIZONA

Lode Mining Claim Map of the ST 243 Lode Claim,
attached to and made a part of the Location Notice



Map Scale: 1" = 1,500' 

The Claim is located in: Section 13, T4S, R14E, Pinal County, Arizona, G&SRM.

TIE: The Location Monument of this claim is approximately 15956 feet West and 16320 feet South from the SW corner of Section 27, Township 3 South, Range 15 East, Gila County, Arizona, G&SRM. The claim is 1500 long x 600 wide.

Monuments are 1-1/2" x 1-1/2" x 5' wood posts projecting at least four feet above the ground. Location monument is set 20 inside the east endline along the center of the claim as depicted.

AMC445440

When recorded return to:
Rio Tinto
Attn: Kennecott Exploration Company – Land Dept.
4700 Daybreak Parkway
South Jordan, UT 84009

ARIZONA NOTICE OF LOCATION
(LODE CLAIM)

NOTICE IS HEREBY GIVEN THAT KENNECOTT EXPLORATION COMPANY, whose mailing address is 4700 Daybreak Parkway, South Jordan, Utah 84009 by its undersigned agent, makes this location of the ST 244 Lode Mining Claim, in Pinal County, Arizona.

The general course of the claim is from the East to West, and said claim is within the:

<u>Quarter</u>	<u>Section</u>	<u>Township</u>	<u>Range</u>
SE	12	T4S	R14E
NE	13	T4S	R14E

Pinal County, Arizona, G&SRM.

AMC445441


This claim is 1500 feet in length and 600 feet in width. This Notice of Location is posted on the centerline of the claim. The claim runs from the location monument on which this notice is posted 20 feet in an easterly direction to the East end line, and 1480 feet in a westerly direction to the West end line. The claim boundaries are marked by six monuments, one at each corner and one at the center of each endline. The location monument on which this notice is posted is situated within Section 12, T4S, R14E, Pinal County, Arizona, G&SRM, and is approximately 15955 feet West and 15722 feet South from the SW corner of Section 27, T3S, R15E, Gila County, Arizona, G&SRM. Any overlaps onto pre-existing claims, private or State Land are acknowledged as pre-existing rights and that portion of said overlap is acknowledged as invalid.

The undersigned claims the ground as depicted on the map that is attached to a copy of this Notice of Location filed in the office of the Recorder, Pinal County, Arizona.

The claim has been monumented in accordance with State and Federal law. Corner, end centers and location monuments are posts, 1-1/2" x 1-1/2" x 5' projecting at least 4' above the ground.

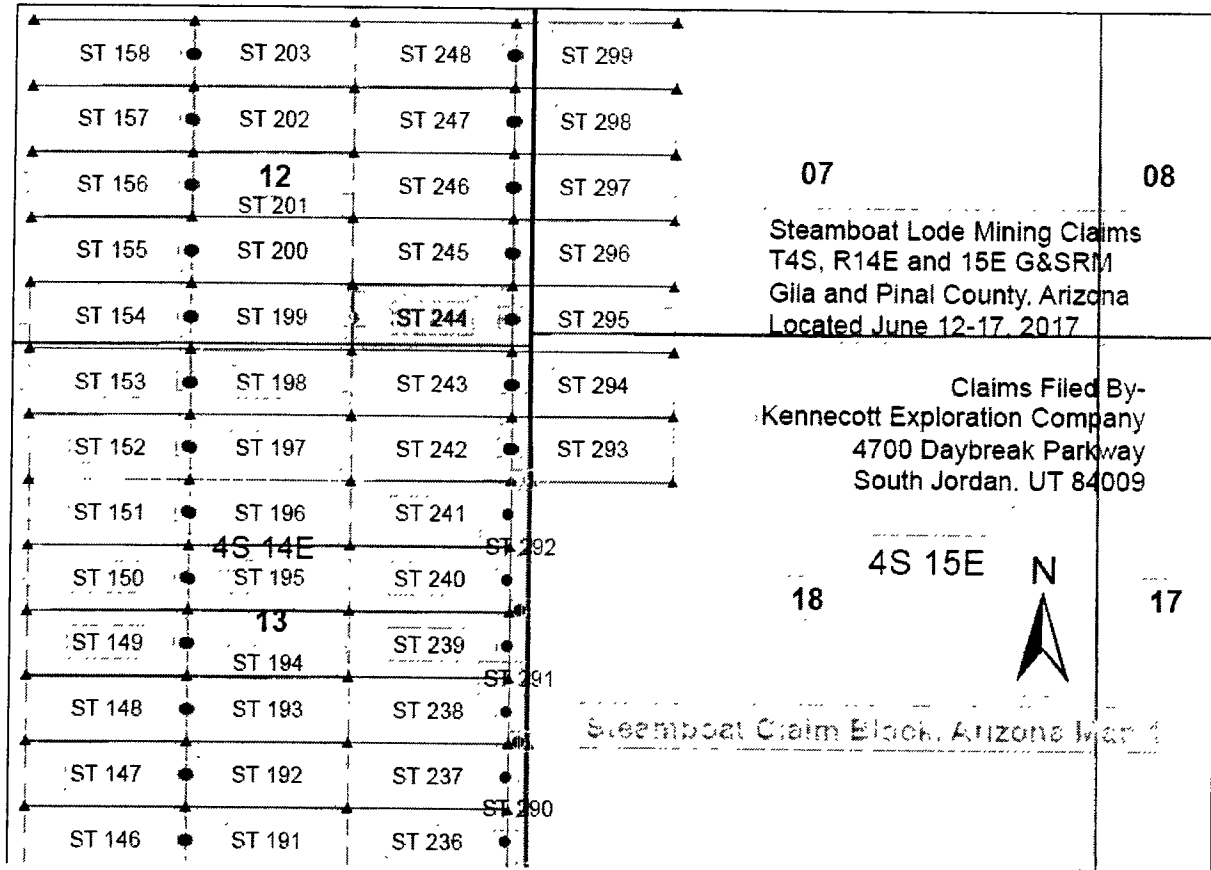
Located, dated and posted on the ground this 14th of June, 2017.

KENNECOTT EXPLORATION COMPANY


By: Donna Fischer, its agent

RECORDED
INDEXED
JUN 15 2017
PINAL COUNTY ARIZONA

Lode Mining Claim Map of the ST 244 Lode Claim,
attached to and made a part of the Location Notice



AMC445441

Map Scale: 1" = 1,500'

The Claim is located in: Section 12, T4S, R14E, Pinal County, Arizona, G&SRM.

TIE: The Location Monument of this claim is approximately 15955 feet West and 15722 feet South from the SW corner of Section 27, Township 3 South, Range 15 East, Gila County, Arizona, G&SRM. The claim is 1500 long x 600 wide.

Monuments are 1-1/2" x 1-1/2" x 5' wood posts projecting at least four feet above the ground. Location monument is set 20 inside the east endline along the center of the claim as depicted.

RECEIVED
 JUN 12 2017
 COUNTY CLERK
 PINAL COUNTY, ARIZONA

When recorded return to:
Rio Tinto
Attn: Kennecott Exploration Company – Land Dept.
4700 Daybreak Parkway
South Jordan, UT 84009

ARIZONA NOTICE OF LOCATION
(LODE CLAIM)

NOTICE IS HEREBY GIVEN THAT KENNECOTT EXPLORATION COMPANY, whose mailing address is 4700 Daybreak Parkway, South Jordan, Utah 84009 by its undersigned agent, makes this location of the ST 245 Lode Mining Claim, in Pinal County, Arizona.

The general course of the claim is from the East to West, and said claim is within the:

<u>Quarter</u>	<u>Section</u>	<u>Township</u>	<u>Range</u>
SE	12	T4S	R14E

Pinal County, Arizona, G&SRM.

AMC445442


This claim is 1500 feet in length and 600 feet in width. This Notice of Location is posted on the centerline of the claim. The claim runs from the location monument on which this notice is posted 20 feet in an easterly direction to the East end line, and 1480 feet in a westerly direction to the West end line. The claim boundaries are marked by six monuments, one at each corner and one at the center of each endline. The location monument on which this notice is posted is situated within Section 12, T4S, R14E, Pinal County, Arizona, G&SRM, and is approximately 15958 feet West and 15123 feet South from the SW corner of Section 27, T3S, R15E, Gila County, Arizona, G&SRM. Any overlaps onto pre-existing claims, private or State Land are acknowledged as pre-existing rights and that portion of said overlap is acknowledged as invalid.

The undersigned claims the ground as depicted on the map that is attached to a copy of this Notice of Location filed in the office of the Recorder, Pinal County, Arizona.

The claim has been monumented in accordance with State and Federal law. Corner, end centers and location monuments are posts, 1-1/2" x 1-1/2" x 5' projecting at least 4' above the ground.

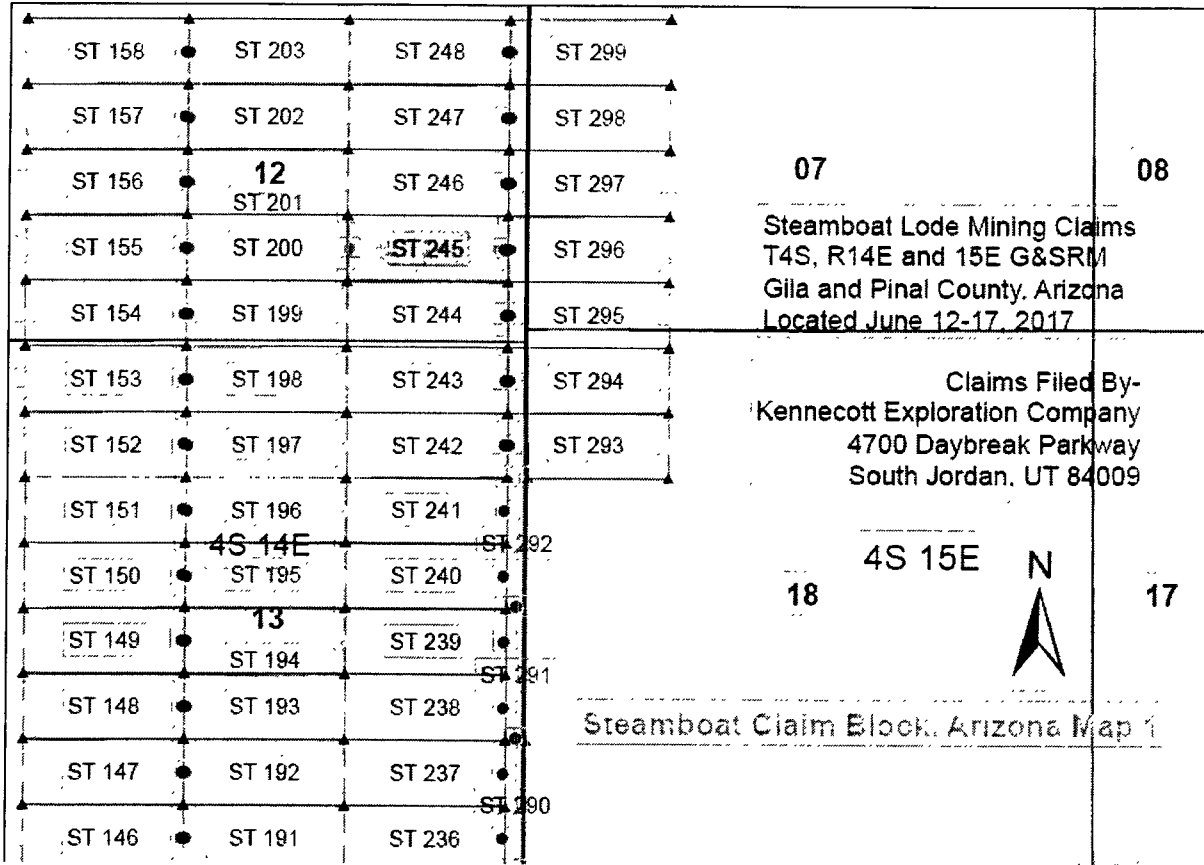
Located, dated and posted on the ground this 14th of June, 2017.

KENNECOTT EXPLORATION COMPANY



By: Donna Fischer, its agent

RECORDED
INDEXED
JUN 15 2017
PINAL COUNTY ARIZONA

Lode Mining Claim Map of the ST 245 Lode Claim,
attached to and made a part of the Location Notice



AHC445442

Map Scale: 1" = 1,500' 

The Claim is located in: Section 12, T4S, R14E, Pinal County, Arizona, G&SRM.

TIE: The Location Monument of this claim is approximately 15958 feet West and 15123 feet South from the SW corner of Section 27, Township 3 South, Range 15 East, Gila County, Arizona, G&SRM. The claim is 1500 long x 600 wide.

Monuments are 1-1/2" x 1-1/2" x 5' wood posts projecting at least four feet above the ground. Location monument is set 20 inside the east endline along the center of the claim as depicted.

RECORDED
INDEXED
JUN 18 2017
COUNTY CLERK
PINAL COUNTY, ARIZONA

When recorded return to:
Rio Tinto
Attn: Kennecott Exploration Company – Land Dept.
4700 Daybreak Parkway
South Jordan, UT 84009

ARIZONA NOTICE OF LOCATION
(LODE CLAIM)

NOTICE IS HEREBY GIVEN THAT KENNECOTT EXPLORATION COMPANY, whose mailing address is 4700 Daybreak Parkway, South Jordan, Utah 84009 by its undersigned agent, makes this location of the ST 246 Lode Mining Claim, in Pinal County, Arizona.

The general course of the claim is from the East to West, and said claim is within the:

<u>Quarter</u>	<u>Section</u>	<u>Township</u>	<u>Range</u>
SE	12	T4S	R14E

Pinal County, Arizona, G&SRM.

AMC445443


This claim is 1500 feet in length and 600 feet in width. This Notice of Location is posted on the centerline of the claim. The claim runs from the location monument on which this notice is posted 20 feet in an easterly direction to the East end line, and 1480 feet in a westerly direction to the West end line. The claim boundaries are marked by six monuments, one at each corner and one at the center of each endline. The location monument on which this notice is posted is situated within Section 12, T4S, R14E, Pinal County, Arizona, G&SRM, and is approximately 15958 feet West and 14525 feet South from the SW corner of Section 27, T3S, R15E, Gila County, Arizona, G&SRM. Any overlaps onto pre-existing claims, private or State Land are acknowledged as pre-existing rights and that portion of said overlap is acknowledged as invalid.

The undersigned claims the ground as depicted on the map that is attached to a copy of this Notice of Location filed in the office of the Recorder, Pinal County, Arizona.

The claim has been monumented in accordance with State and Federal law. Corner, end centers and location monuments are posts, 1-1/2" x 1-1/2" x 5' projecting at least 4' above the ground.

Located, dated and posted on the ground this 14th of June, 2017.

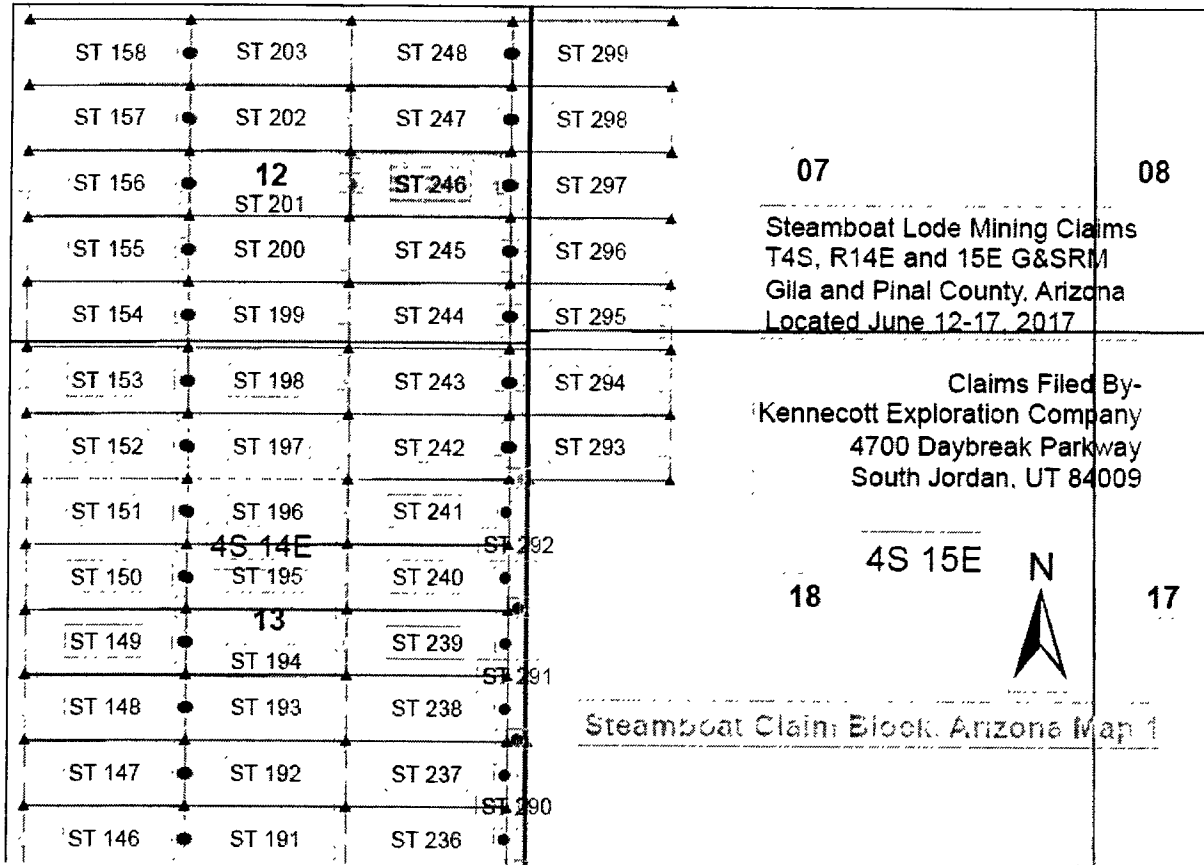
KENNECOTT EXPLORATION COMPANY



By: Donna Fischer, its agent

RECORDED
INDEXED
JUN 15 2017
PINAL COUNTY ARIZONA

Lode Mining Claim Map of the ST 246 Lode Claim,
attached to and made a part of the Location Notice



AMC445443

The Claim is located in: Section 12, T4S, R14E, Pinal County, Arizona, G&SRM.

TIE: The Location Monument of this claim is approximately 15958 feet West and 14525 feet South from the SW corner of Section 27, Township 3 South, Range 15 East, Gila County, Arizona, G&SRM. The claim is 1500 long x 600 wide.

Monuments are 1-1/2" x 1-1/2" x 5' wood posts projecting at least four feet above the ground. Location monument is set 20 inside the east endline along the center of the claim as depicted.

RECEIVED
MAY 10 2017
PINAL COUNTY ARIZONA

When recorded return to:
Rio Tinto
Attn: Kennecott Exploration Company – Land Dept.
4700 Daybreak Parkway
South Jordan, UT 84009

ARIZONA NOTICE OF LOCATION
(LODE CLAIM)

NOTICE IS HEREBY GIVEN THAT KENNECOTT EXPLORATION COMPANY, whose mailing address is 4700 Daybreak Parkway, South Jordan, Utah 84009 by its undersigned agent, makes this location of the ST 247 Lode Mining Claim, in Pinal County, Arizona.

The general course of the claim is from the East to West, and said claim is within the:

<u>Quarter</u>	<u>Section</u>	<u>Township</u>	<u>Range</u>
SE	12	T4S	R14E

Pinal County, Arizona, G&SRM.

AMC445444


This claim is 1500 feet in length and 600 feet in width. This Notice of Location is posted on the centerline of the claim. The claim runs from the location monument on which this notice is posted 20 feet in an easterly direction to the East end line, and 1480 feet in a westerly direction to the West end line. The claim boundaries are marked by six monuments, one at each corner and one at the center of each endline. The location monument on which this notice is posted is situated within Section 12, T4S, R14E, Pinal County, Arizona, G&SRM, and is approximately 15959 feet West and 13927 feet South from the SW corner of Section 27, T3S, R15E, Gila County, Arizona, G&SRM. Any overlaps onto pre-existing claims, private or State Land are acknowledged as pre-existing rights and that portion of said overlap is acknowledged as invalid.

The undersigned claims the ground as depicted on the map that is attached to a copy of this Notice of Location filed in the office of the Recorder, Pinal County, Arizona.

The claim has been monumented in accordance with State and Federal law. Corner, end centers and location monuments are posts, 1-1/2" x 1-1/2" x 5' projecting at least 4' above the ground.

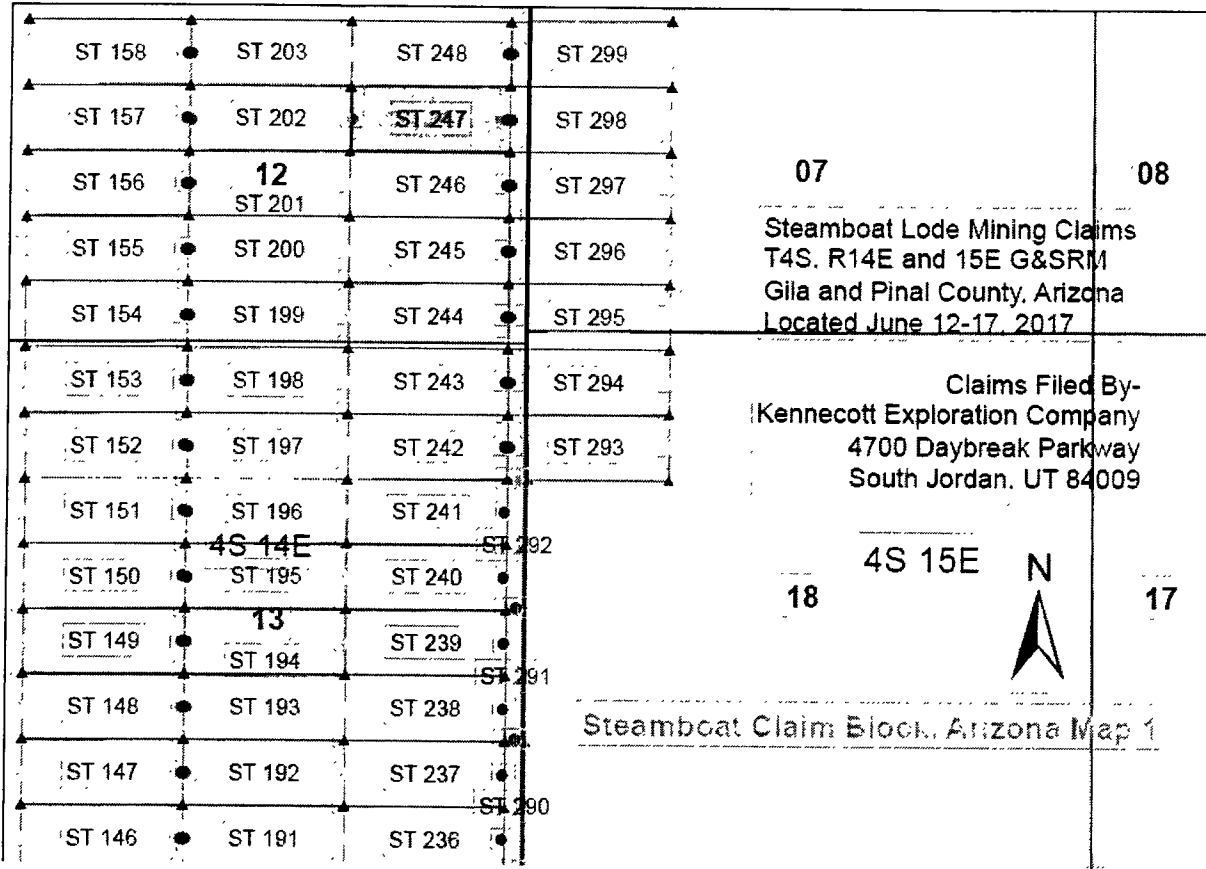
Located, dated and posted on the ground this 15th of June, 2017.

KENNECOTT EXPLORATION COMPANY


By: Donna Fischer, its agent

RECEIVED
JUN 14 2017
PINAL COUNTY, ARIZONA

Lode Mining Claim Map of the ST 247 Lode Claim,
attached to and made a part of the Location Notice



AMC445444

Map Scale: 1" = 1,500'

The Claim is located in: Section 12, T4S, R14E, Pinal County, Arizona, G&SRM.

TIE: The Location Monument of this claim is approximately 15959 feet West and 13927 feet South from the SW corner of Section 27, Township 3 South, Range 15 East, Gila County, Arizona, G&SRM. The claim is 1500 long x 600 wide.

Monuments are 1-1/2" x 1-1/2" x 5' wood posts projecting at least four feet above the ground. Location monument is set 20 inside the east endline along the center of the claim as depicted.

FILED
JUN 17 2017
PINAL COUNTY ARIZONA

When recorded return to:
Rio Tinto
Attn: Kennecott Exploration Company – Land Dept.
4700 Daybreak Parkway
South Jordan, UT 84009

ARIZONA NOTICE OF LOCATION
(LODE CLAIM)

NOTICE IS HEREBY GIVEN THAT KENNECOTT EXPLORATION COMPANY, whose mailing address is 4700 Daybreak Parkway, South Jordan, Utah 84009 by its undersigned agent, makes this location of the ST 248 Lode Mining Claim, in Pinal County, Arizona.

The general course of the claim is from the East to West, and said claim is within the:

<u>Quarter</u>	<u>Section</u>	<u>Township</u>	<u>Range</u>
SE	12	T4S	R14E
NE	12	T4S	R14E

Pinal County, Arizona, G&SRM.

This claim is 1500 feet in length and 600 feet in width. This Notice of Location is posted on the centerline of the claim. The claim runs from the location monument on which this notice is posted 20 feet in an easterly direction to the East end line, and 1480 feet in a westerly direction to the West end line. The claim boundaries are marked by six monuments, one at each corner and one at the center of each endline. The location monument on which this notice is posted is situated within Section 12, T4S, R14E, Pinal County, Arizona, G&SRM, and is approximately 15960 feet West and 13329 feet South from the SW corner of Section 27, T3S, R15E, Gila County, Arizona, G&SRM. Any overlaps onto pre-existing claims, private or State Land are acknowledged as pre-existing rights and that portion of said overlap is acknowledged as invalid.

The undersigned claims the ground as depicted on the map that is attached to a copy of this Notice of Location filed in the office of the Recorder, Pinal County, Arizona.

The claim has been monumented in accordance with State and Federal law. Corner, end centers and location monuments are posts, 1-1/2" x 1-1/2" x 5' projecting at least 4' above the ground.

Located, dated and posted on the ground this 15th of June, 2017.

KENNECOTT EXPLORATION COMPANY


By: Donna Fischer, its agent

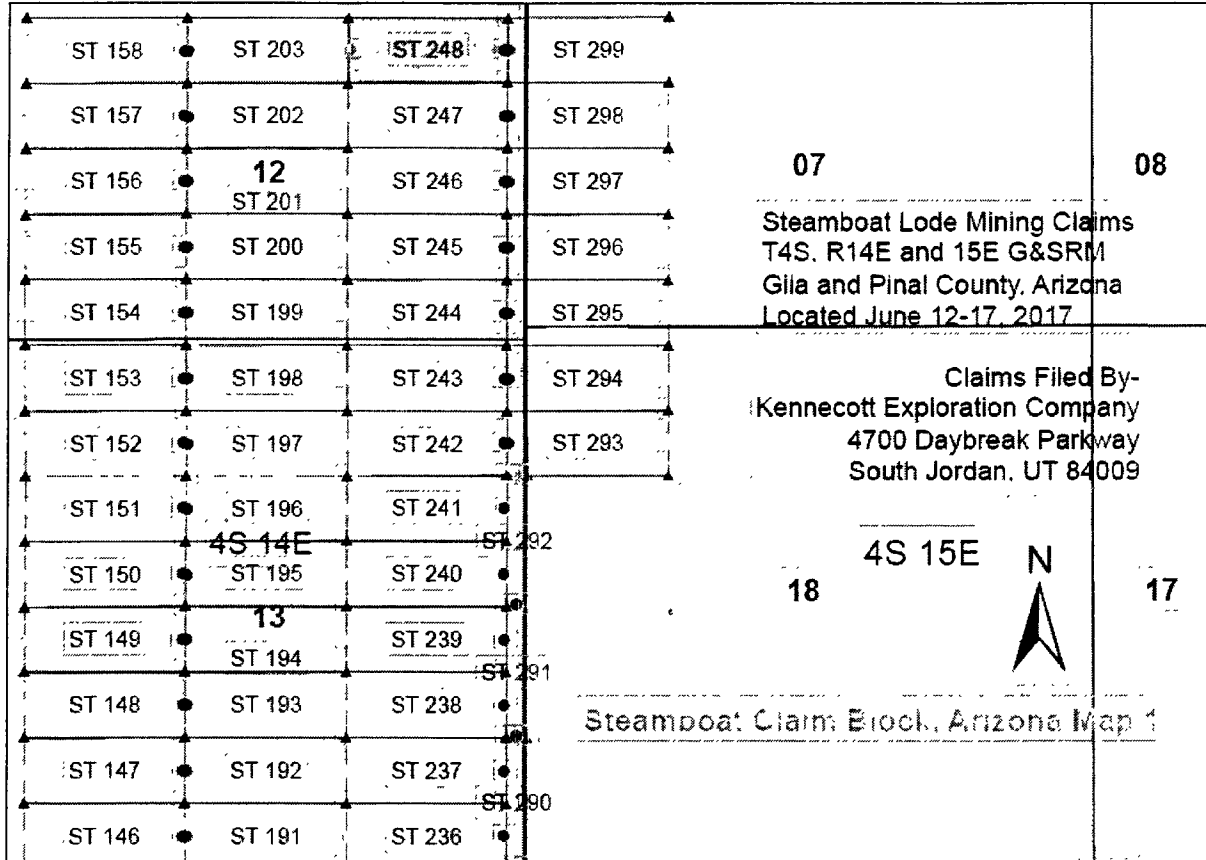
PINAL COUNTY, ARIZONA

2017 AUG 31 A 8:45


RECEIVED
RECORDER'S OFFICE

AMC445445

Lode Mining Claim Map of the ST 248 Lode Claim,
attached to and made a part of the Location Notice



AMC445445

Map Scale: 1" = 1,500' 

The Claim is located in: Section 12, T4S, R14E, Pinal County, Arizona, G&SRM.

TIE: The Location Monument of this claim is approximately 15960 feet West and 13329 feet South from the SW corner of Section 27, Township 3 South, Range 15 East, Gila County, Arizona, G&SRM. The claim is 1500 long x 600 wide.

Monuments are 1-1/2" x 1-1/2" x 5' wood posts projecting at least four feet above the ground. Location monument is set 20 inside the east endline along the center of the claim as depicted.

RECEIVED
JUN 15 2017
GILA COUNTY ARIZONA

When recorded return to:
Rio Tinto
Attn: Kennecott Exploration Company – Land Dept.
4700 Daybreak Parkway
South Jordan, UT 84009

ARIZONA NOTICE OF LOCATION
(LODE CLAIM)

NOTICE IS HEREBY GIVEN THAT KENNECOTT EXPLORATION COMPANY, whose mailing address is 4700 Daybreak Parkway, South Jordan, Utah 84009 by its undersigned agent, makes this location of the ST 277 Lode Mining Claim, in Pinal County, Arizona.

The general course of the claim is from the East to West, and said claim is within the:

<u>Quarter</u>	<u>Section</u>	<u>Township</u>	<u>Range</u>
NE	25	T4S	R14E
NW	30	T4S	R15E

Pinal County, Arizona, G&SRM.

AMC445446


This claim is 1500 feet in length and 600 feet in width. This Notice of Location is posted on the centerline of the claim. The claim runs from the location monument on which this notice is posted 20 feet in a westerly direction to the West end line, and 1480 feet in an easterly direction to the East end line. The claim boundaries are marked by six monuments, one at each corner and one at the center of each endline. The location monument on which this notice is posted is situated within Section 25, T4S, R14E, Pinal County, Arizona, G&SRM, and is approximately 15899 feet West and 27688 feet South from the SW corner of Section 27, T3S, R15E, Gila County, Arizona, G&SRM. Any overlaps onto pre-existing claims, private or State Land are acknowledged as pre-existing rights and that portion of said overlap is acknowledged as invalid.

The undersigned claims the ground as depicted on the map that is attached to a copy of this Notice of Location filed in the office of the Recorder, Pinal County, Arizona.

The claim has been monumented in accordance with State and Federal law. Corner, end centers and location monuments are posts, 1-1/2" x 1-1/2" x 5' projecting at least 4' above the ground.

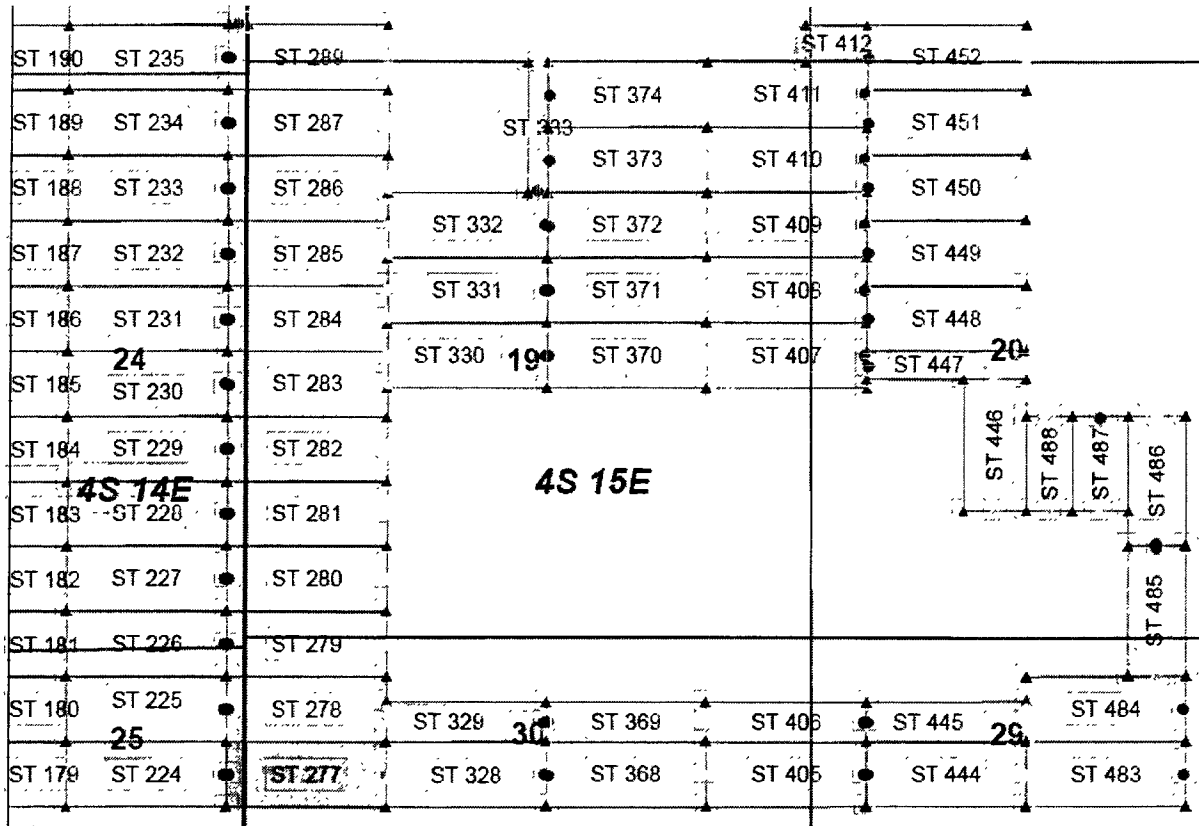
Located, dated and posted on the ground this 17th of June, 2017.

KENNECOTT EXPLORATION COMPANY


By: Donna Fischer, its agent

RECORDED
INDEXED
JUN 21 2017
PINAL COUNTY RECORDER

Lode Mining Claim Map of the ST 277 Lode Claim,
attached to and made a part of the Location Notice



AMC445446

Steamboat Claim Block, Arizona Map 2

Steamboat Lode Mining Claims
T4S. R14E and 15E G&SRM
Gila and Pinal County, Arizona
Located June 12-17, 2017

Claims Filed By-
Kennecott Exploration Company
4700 Daybreak Parkway
South Jordan, UT 84009



Map Scale: 1" = 1,500'



The Claim is located in: Section 25, T4S, R14E, Pinal County, Arizona, G&SRM.

TIE: The Location Monument of this claim is approximately 15899 feet West and 27688 feet South from the SW corner of Section 27, Township 3 South, Range 15 East, Gila County, Arizona, G&SRM. The claim is 1500 long x 600 wide.

Monuments are 1-1/2" x 1-1/2" x 5' wood posts projecting at least four feet above the ground. Location monument is set 20 inside the west endline along the center of the claim as depicted.

Vertical text on the right side of the page, possibly a stamp or reference code.

When recorded return to:
Rio Tinto
Attn: Kennecott Exploration Company – Land Dept.
4700 Daybreak Parkway
South Jordan, UT 84009

ARIZONA NOTICE OF LOCATION
(LODE CLAIM)

NOTICE IS HEREBY GIVEN THAT KENNECOTT EXPLORATION COMPANY, whose mailing address is 4700 Daybreak Parkway, South Jordan, Utah 84009 by its undersigned agent, makes this location of the ST 278 Lode Mining Claim, in Pinal County, Arizona.

The general course of the claim is from the East to West, and said claim is within the:

<u>Quarter</u>	<u>Section</u>	<u>Township</u>	<u>Range</u>
NE	25	T4S	R14E
NW	30	T4S	R15E

Pinal County, Arizona, G&SRM.


This claim is 1500 feet in length and 600 feet in width. This Notice of Location is posted on the centerline of the claim. The claim runs from the location monument on which this notice is posted 20 feet in a westerly direction to the West end line, and 1480 feet in an easterly direction to the East end line. The claim boundaries are marked by six monuments, one at each corner and one at the center of each endline. The location monument on which this notice is posted is situated within Section 25, T4S, R14E, Pinal County, Arizona, G&SRM, and is approximately 15900 feet West and 27090 feet South from the SW corner of Section 27, T3S, R15E, Gila County, Arizona, G&SRM. Any overlaps onto pre-existing claims, private or State Land are acknowledged as pre-existing rights and that portion of said overlap is acknowledged as invalid.

The undersigned claims the ground as depicted on the map that is attached to a copy of this Notice of Location filed in the office of the Recorder, Pinal County, Arizona.

The claim has been monumented in accordance with State and Federal law. Corner, end centers and location monuments are posts, 1-1/2" x 1-1/2" x 5' projecting at least 4' above the ground.

Located, dated and posted on the ground this 17th of June, 2017.

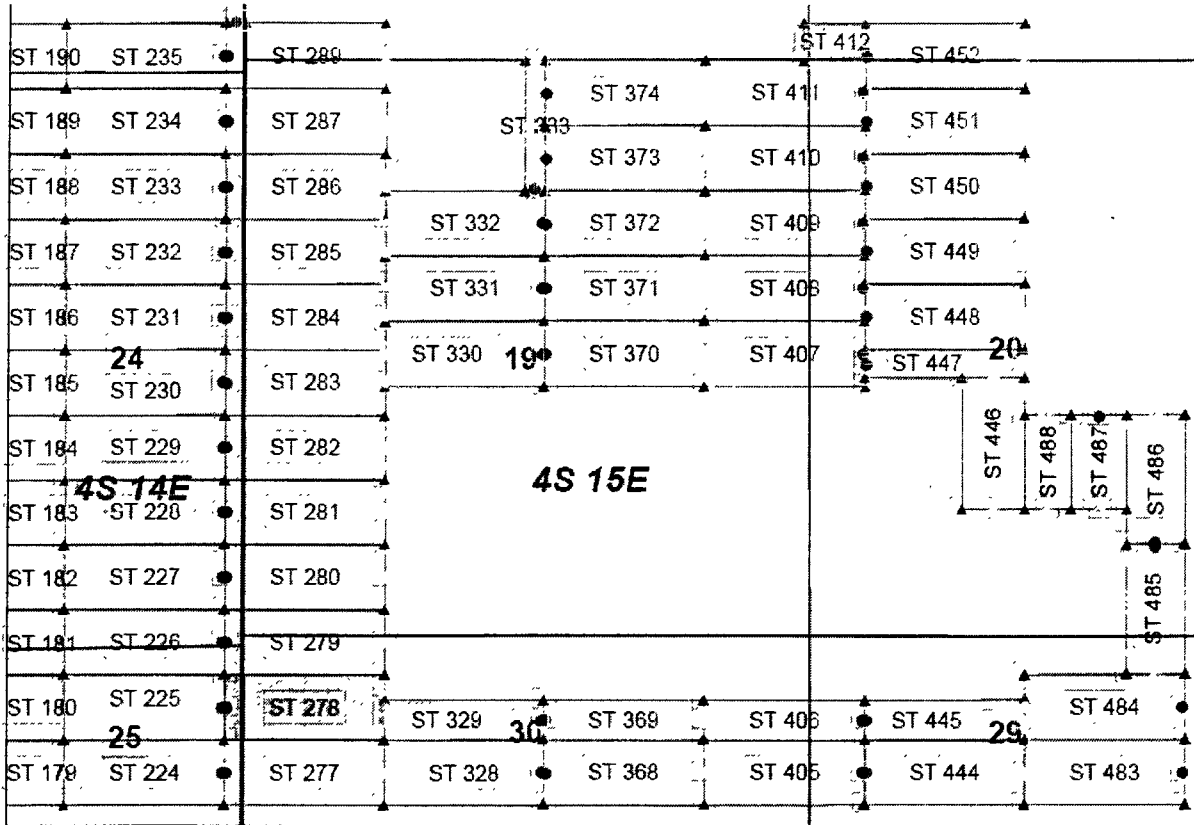
KENNECOTT EXPLORATION COMPANY


By: Donna Fischer, its agent

AHC445447

RECORDED
INDEXED
JUN 21 2017
PINAL COUNTY ARIZONA

Lode Mining Claim Map of the ST 278 Lode Claim,
attached to and made a part of the Location Notice



1
2
3
4
5
6
7

Steamboat Claim Block, Arizona Map 2

Steamboat Lode Mining Claims
T4S, R14E and 15E G&SRM
Gila and Pinal County, Arizona
Located June 12-17, 2017



Claims Filed By:
Kennecott Exploration Company
4700 Daybreak Parkway
South Jordan, UT 84009

Map Scale: 1 " = 1,500'



The Claim is located in: Section 25, T4S, R14E, Pinal County, Arizona, G&SRM.

TIE: The Location Monument of this claim is approximately 15900 feet West and 27090 feet South from the SW corner of Section 27, Township 3 South, Range 15 East, Gila County, Arizona, G&SRM. The claim is 1500 long x 600 wide.

Monuments are 1-1/2" x 1-1/2" x 5' wood posts projecting at least four feet above the ground. Location monument is set 20 inside the west endline along the center of the claim as depicted.

RECEIVED
 JUN 17 2017
 COUNTY CLERK
 PINAL COUNTY, ARIZONA

When recorded return to:
Rio Tinto
Attn: Kennecott Exploration Company – Land Dept.
4700 Daybreak Parkway
South Jordan, UT 84009

ARIZONA NOTICE OF LOCATION
(LODE CLAIM)

NOTICE IS HEREBY GIVEN THAT KENNECOTT EXPLORATION COMPANY, whose mailing address is 4700 Daybreak Parkway, South Jordan, Utah 84009 by its undersigned agent, makes this location of the ST 279 Lode Mining Claim, in Pinal County, Arizona.

The general course of the claim is from the East to West, and said claim is within the:

<u>Quarter</u>	<u>Section</u>	<u>Township</u>	<u>Range</u>
SE	24	T4S	R14E
NE	25	T4S	R14E
SW	19	T4S	R15E
NW	30	T4S	R15E

Pinal County, Arizona, G&SRM.

AMC445448


This claim is 1500 feet in length and 600 feet in width. This Notice of Location is posted on the centerline of the claim. The claim runs from the location monument on which this notice is posted 20 feet in a westerly direction to the West end line, and 1480 feet in an easterly direction to the East end line. The claim boundaries are marked by six monuments, one at each corner and one at the center of each endline. The location monument on which this notice is posted is situated within Section 24, T4S, R14E, Pinal County, Arizona, G&SRM, and is approximately 15901 feet West and 26492 feet South from the SW corner of Section 27, T3S, R15E, Gila County, Arizona, G&SRM. Any overlaps onto pre-existing claims, private or State Land are acknowledged as pre-existing rights and that portion of said overlap is acknowledged as invalid.

The undersigned claims the ground as depicted on the map that is attached to a copy of this Notice of Location filed in the office of the Recorder, Pinal County, Arizona.

The claim has been monumented in accordance with State and Federal law. Corner, end centers and location monuments are posts, 1-1/2" x 1-1/2" x 5' projecting at least 4' above the ground.

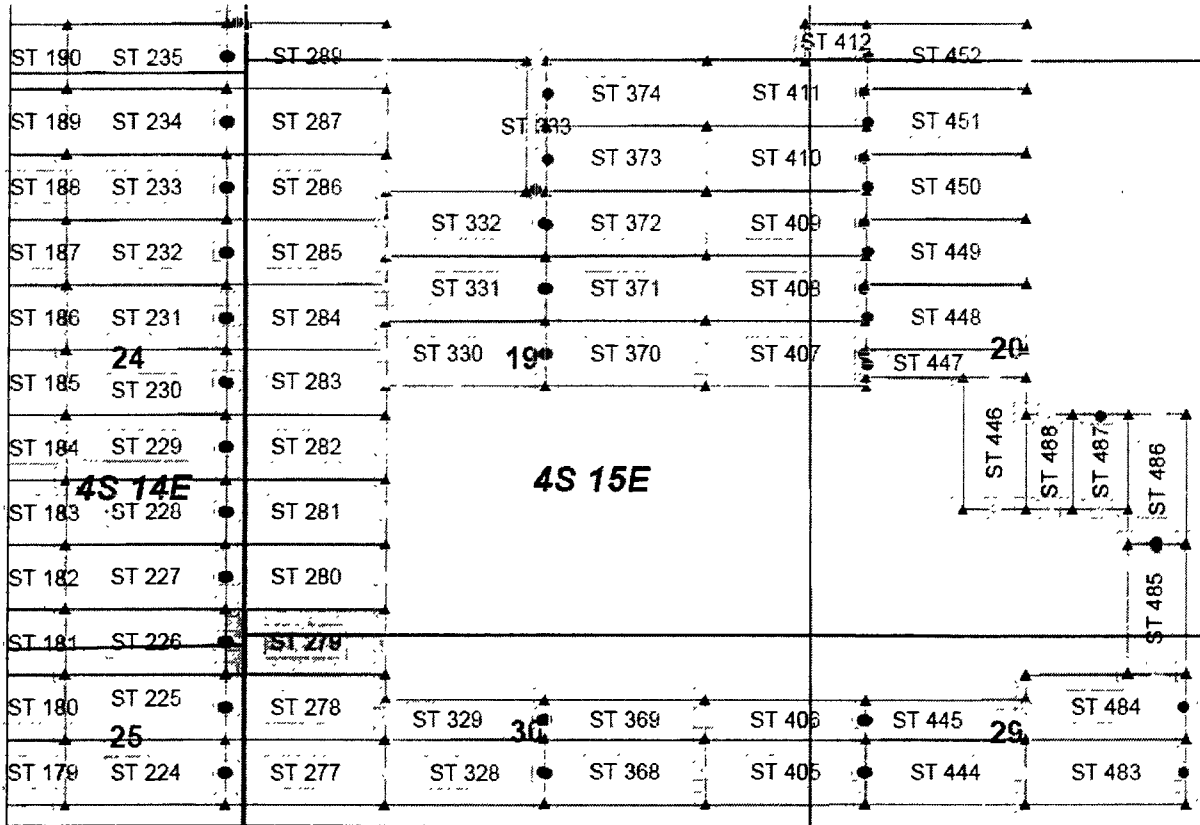
Located, dated and posted on the ground this 17th of June, 2017.

KENNECOTT EXPLORATION COMPANY


By: Donna Fischer, its agent

RECORDED
INDEXED
JUN 20 2017
PINAL COUNTY ARIZONA

Lode Mining Claim Map of the ST 279 Lode Claim,
attached to and made a part of the Location Notice



AMC445448

Steamboat Claim Block, Arizona Map 2

Steamboat Lode Mining Claims
T4S, R14E and 15E G&SRM
Gila and Pinal County, Arizona
Located June 12-17, 2017



Claims Filed By-
Kennecott Exploration Company
4700 Daybreak Parkway
South Jordan, UT 84009

Map Scale: 1" = 1,500'



The Claim is located in: Section 24, T4S, R14E, Pinal County, Arizona, G&SRM.

TIE: The Location Monument of this claim is approximately 15901 feet West and 26492 feet South from the SW corner of Section 27, Township 3 South, Range 15 East, Gila County, Arizona, G&SRM.. The claim is 1500 long x 600 wide.

Monuments are 1-1/2" x 1-1/2" x 5' wood posts projecting at least four feet above the ground. Location monument is set 20 inside the west endline along the center of the claim as depicted.

Vertical text on the right side of the page, possibly a stamp or reference number, including the word 'MINING'.

When recorded return to:
Rio Tinto
Attn: Kennecott Exploration Company – Land Dept.
4700 Daybreak Parkway
South Jordan, UT 84009

ARIZONA NOTICE OF LOCATION
(LODE CLAIM)

NOTICE IS HEREBY GIVEN THAT KENNECOTT EXPLORATION COMPANY, whose mailing address is 4700 Daybreak Parkway, South Jordan, Utah 84009 by its undersigned agent, makes this location of the ST 280 Lode Mining Claim, in Pinal County, Arizona.

The general course of the claim is from the East to West, and said claim is within the:

<u>Quarter</u>	<u>Section</u>	<u>Township</u>	<u>Range</u>
SE	24	T4S	R14E
SW	19	T4S	R15E

Pinal County, Arizona, G&SRM.


This claim is 1500 feet in length and 600 feet in width. This Notice of Location is posted on the centerline of the claim. The claim runs from the location monument on which this notice is posted 20 feet in a westerly direction to the West end line, and 1480 feet in an easterly direction to the East end line. The claim boundaries are marked by six monuments, one at each corner and one at the center of each endline. The location monument on which this notice is posted is situated within Section 24, T4S, R14E, Pinal County, Arizona, G&SRM, and is approximately 15902 feet West and 25893 feet South from the SW corner of Section 27, T3S, R15E, Gila County, Arizona, G&SRM. Any overlaps onto pre-existing claims, private or State Land are acknowledged as pre-existing rights and that portion of said overlap is acknowledged as invalid.

The undersigned claims the ground as depicted on the map that is attached to a copy of this Notice of Location filed in the office of the Recorder, Pinal County, Arizona.

The claim has been monumented in accordance with State and Federal law. Corner, end centers and location monuments are posts, 1-1/2" x 1-1/2" x 5' projecting at least 4' above the ground.

Located, dated and posted on the ground this 17th of June, 2017.

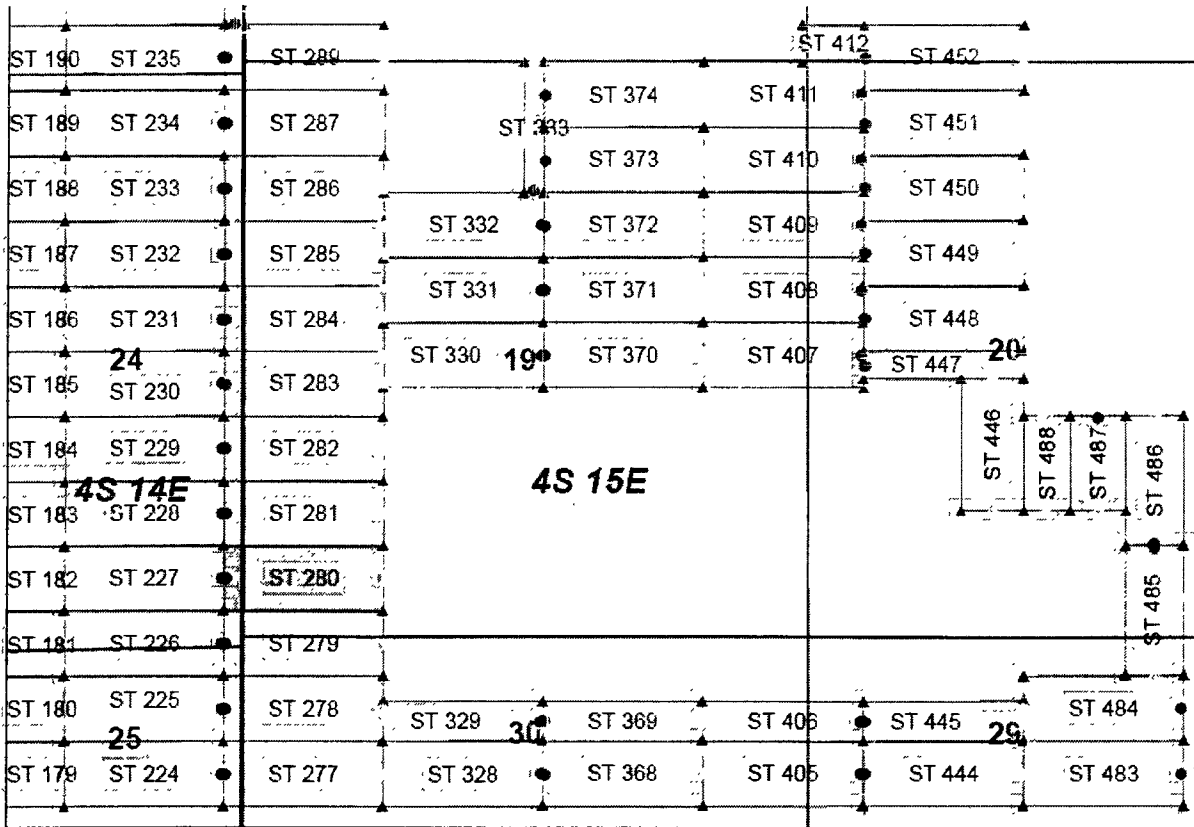
KENNECOTT EXPLORATION COMPANY


By: Donna Fischer, its agent

AMC 445449

RECORDED
JUN 20 2017
PINAL COUNTY ARIZONA

Lode Mining Claim Map of the ST 280 Lode Claim,
attached to and made a part of the Location Notice



AMC44544q

Steamboat Claim Block, Arizona Map 2
Steamboat Lode Mining Claims
T4S, R14E and 15E G&SRM
Gila and Pinal County, Arizona
Located June 12-17, 2017



Claims Filed By-
Kennecott Exploration Company
4700 Daybreak Parkway
South Jordan, UT 84009

Map Scale: 1" = 1,500'



The Claim is located in: Section 24, T4S, R14E, Pinal County, Arizona, G&SRM.

TIE: The Location Monument of this claim is approximately 15902 feet West and 25893 feet South from the SW corner of Section 27, Township 3 South, Range 15 East, Gila County, Arizona, G&SRM. The claim is 1500 long x 600 wide.

Monuments are 1-1/2" x 1-1/2" x 5' wood posts projecting at least four feet above the ground. Location monument is set 20 inside the west endline along the center of the claim as depicted.

When recorded return to:
Rio Tinto
Attn: Kennecott Exploration Company – Land Dept.
4700 Daybreak Parkway
South Jordan, UT 84009

ARIZONA NOTICE OF LOCATION
(LODE CLAIM)

NOTICE IS HEREBY GIVEN THAT KENNECOTT EXPLORATION COMPANY, whose mailing address is 4700 Daybreak Parkway, South Jordan, Utah 84009 by its undersigned agent, makes this location of the ST 281 Lode Mining Claim, in Pinal County, Arizona.

The general course of the claim is from the East to West, and said claim is within the:

<u>Quarter</u>	<u>Section</u>	<u>Township</u>	<u>Range</u>
SE	24	T4S	R14E
SW	19	T4S	R15E

Pinal County, Arizona, G&SRM.

AMC 45450


This claim is 1500 feet in length and 600 feet in width. This Notice of Location is posted on the centerline of the claim. The claim runs from the location monument on which this notice is posted 20 feet in a westerly direction to the West end line, and 1480 feet in an easterly direction to the East end line. The claim boundaries are marked by six monuments, one at each corner and one at the center of each endline. The location monument on which this notice is posted is situated within Section 24, T4S, R14E, Pinal County, Arizona, G&SRM, and is approximately 15902 feet West and 25295 feet South from the SW corner of Section 27, T3S, R15E, Gila County, Arizona, G&SRM. Any overlaps onto pre-existing claims, private or State Land are acknowledged as pre-existing rights and that portion of said overlap is acknowledged as invalid.

The undersigned claims the ground as depicted on the map that is attached to a copy of this Notice of Location filed in the office of the Recorder, Pinal County, Arizona.

The claim has been monumented in accordance with State and Federal law. Corner, end centers and location monuments are posts, 1-1/2" x 1-1/2" x 5' projecting at least 4' above the ground.

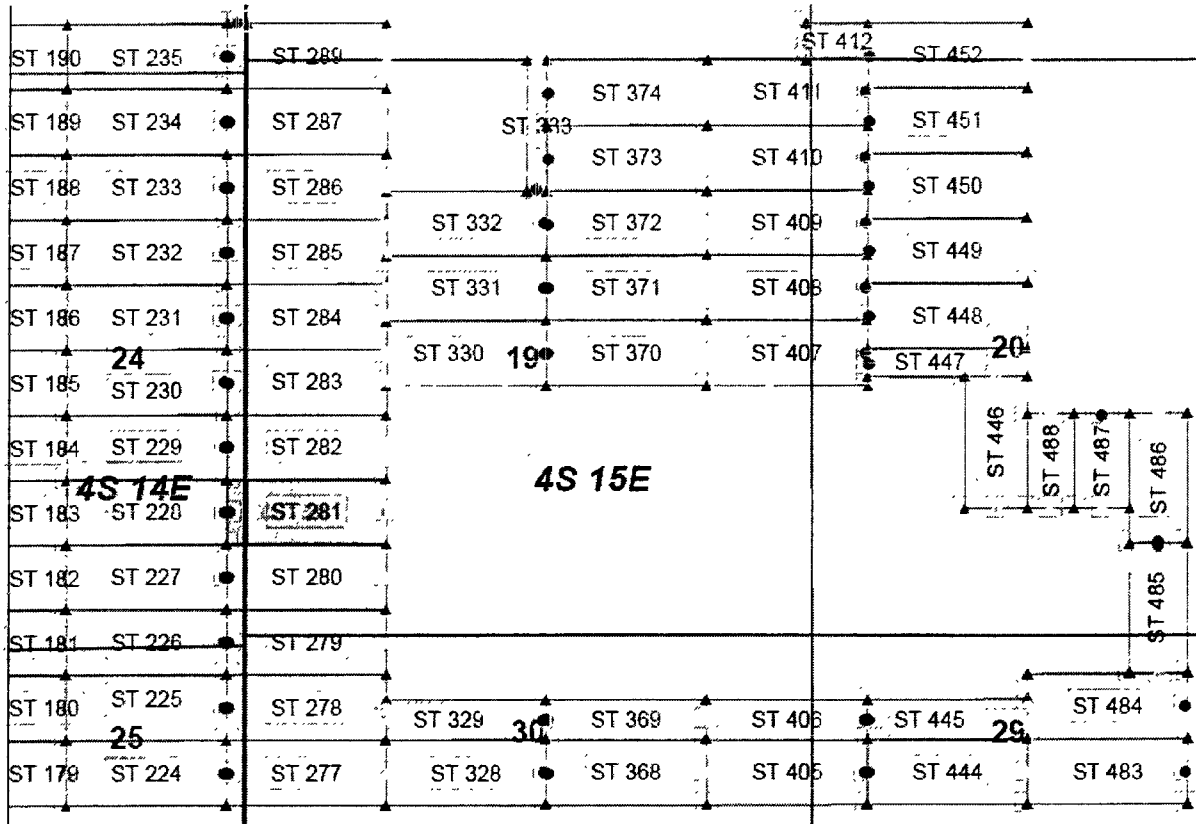
Located, dated and posted on the ground this 17th of June, 2017.

KENNECOTT EXPLORATION COMPANY


By: Donna Fischer, its agent

PINAL COUNTY, ARIZONA
JUN 21 / 2017
[RECORDED]

Lode Mining Claim Map of the ST 281 Lode Claim,
attached to and made a part of the Location Notice



Steamboat Claim Block, Arizona Map 2

Steamboat Lode Mining Claims
T4S, R14E and 15E G&SRM
Gila and Pinal County, Arizona
Located June 12-17, 2017



Claims Filed By-
Kennecott Exploration Company
4700 Daybreak Parkway
South Jordan, UT 84009

Map Scale: 1" = 1,500'



AMC445450

The Claim is located in: Section 24, T4S, R14E, Pinal County, Arizona, G&SRM.

TIE: The Location Monument of this claim is approximately 15902 feet West and 25295 feet South from the SW corner of Section 27, Township 3 South, Range 15 East, Gila County, Arizona, G&SRM. The claim is 1500 long x 600 wide.

Monuments are 1-1/2" x 1-1/2" x 5' wood posts projecting at least four feet above the ground. Location monument is set 20 inside the west endline along the center of the claim as depicted.

When recorded return to:
Rio Tinto
Attn: Kennecott Exploration Company – Land Dept.
4700 Daybreak Parkway
South Jordan, UT 84009

ARIZONA NOTICE OF LOCATION
(LODE CLAIM)

NOTICE IS HEREBY GIVEN THAT KENNECOTT EXPLORATION COMPANY, whose mailing address is 4700 Daybreak Parkway, South Jordan, Utah 84009 by its undersigned agent, makes this location of the ST 282 Lode Mining Claim, in Pinal County, Arizona.

The general course of the claim is from the East to West, and said claim is within the:

<u>Quarter</u>	<u>Section</u>	<u>Township</u>	<u>Range</u>
SE	24	T4S	R14E
SW	19	T4S	R15E

Pinal County, Arizona, G&SRM.

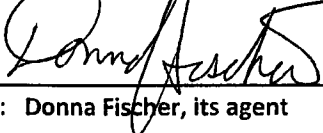
This claim is 1500 feet in length and 600 feet in width. This Notice of Location is posted on the centerline of the claim. The claim runs from the location monument on which this notice is posted 20 feet in a westerly direction to the West end line, and 1480 feet in an easterly direction to the East end line. The claim boundaries are marked by six monuments, one at each corner and one at the center of each endline. The location monument on which this notice is posted is situated within Section 24, T4S, R14E, Pinal County, Arizona, G&SRM, and is approximately 15903 feet West and 24697 feet South from the SW corner of Section 27, T3S, R15E, Gila County, Arizona, G&SRM. Any overlaps onto pre-existing claims, private or State Land are acknowledged as pre-existing rights and that portion of said overlap is acknowledged as invalid.

The undersigned claims the ground as depicted on the map that is attached to a copy of this Notice of Location filed in the office of the Recorder, Pinal County, Arizona.

The claim has been monumented in accordance with State and Federal law. Corner, end centers and location monuments are posts, 1-1/2" x 1-1/2" x 5' projecting at least 4' above the ground.

Located, dated and posted on the ground this 17th of June, 2017.

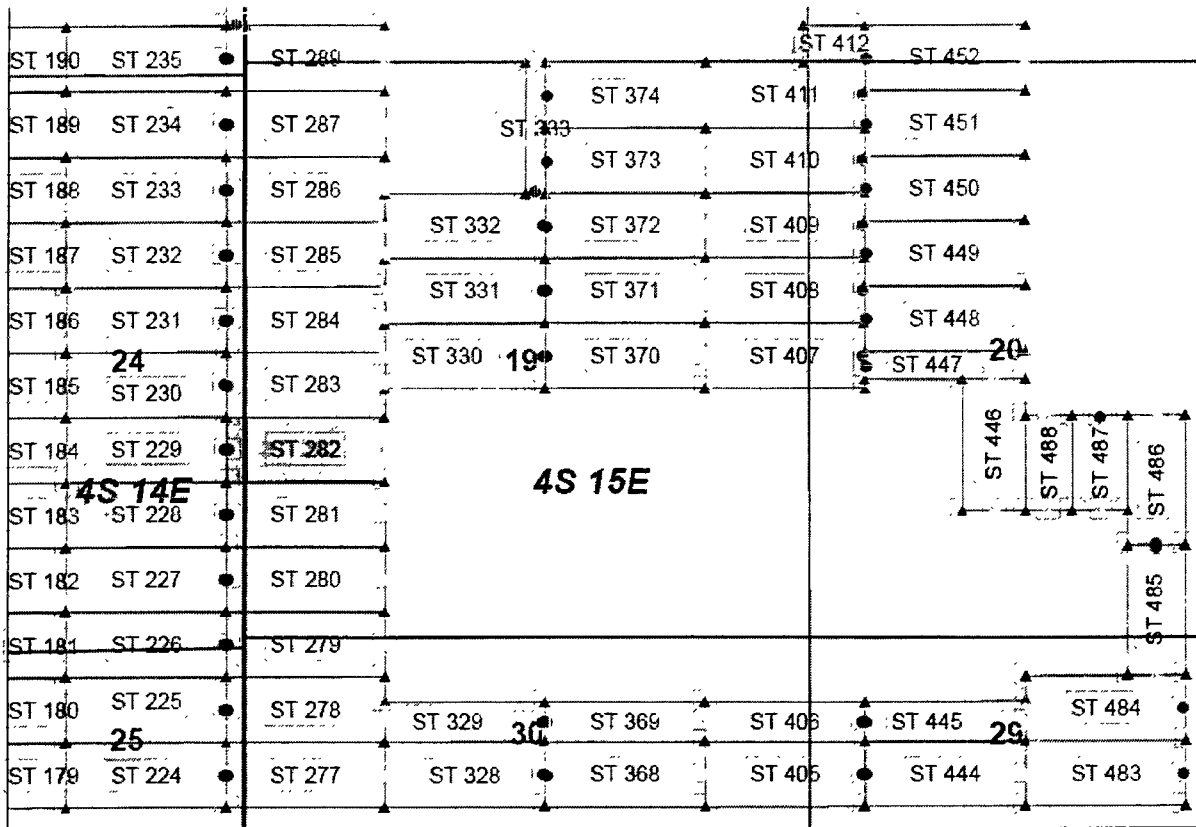
KENNECOTT EXPLORATION COMPANY


By: Donna Fischer, its agent

AMC445451

RECORDED
INDEXED
JUN 20 2017
PINAL COUNTY, ARIZONA

Lode Mining Claim Map of the ST 282 Lode Claim,
attached to and made a part of the Location Notice



Steamboat Claim Block, Arizona Map 2

Steamboat Lode Mining Claims
T4S, R14E and 15E G&SRM
Gila and Pinal County, Arizona
Located June 12-17, 2017



Claims Filed By-
Kennecott Exploration Company
4700 Daybreak Parkway
South Jordan, UT 84009

Map Scale: 1" = 1,500'



The Claim is located in: Section 24, T4S, R14E, Pinal County, Arizona, G&SRM.

TIE: The Location Monument of this claim is approximately 15903 feet West and 24697 feet South from the SW corner of Section 27, Township 3 South, Range 15 East, Gila County, Arizona, G&SRM. The claim is 1500 long x 600 wide.

Monuments are 1-1/2" x 1-1/2" x 5' wood posts projecting at least four feet above the ground. Location monument is set 20' inside the west endline along the center of the claim as depicted.

AMC445451

When recorded return to:
Rio Tinto
Attn: Kennecott Exploration Company – Land Dept.
4700 Daybreak Parkway
South Jordan, UT 84009

ARIZONA NOTICE OF LOCATION
(LODE CLAIM)

NOTICE IS HEREBY GIVEN THAT KENNECOTT EXPLORATION COMPANY, whose mailing address is 4700 Daybreak Parkway, South Jordan, Utah 84009 by its undersigned agent, makes this location of the ST 283 Lode Mining Claim, in Pinal County, Arizona.

The general course of the claim is from the East to West, and said claim is within the:

<u>Quarter</u>	<u>Section</u>	<u>Township</u>	<u>Range</u>
SE	24	T4S	R14E
NE	24	T4S	R14E
SW	19	T4S	R15E

Pinal County, Arizona, G&SRM.

AMC445452


This claim is 1500 feet in length and 600 feet in width. This Notice of Location is posted on the centerline of the claim. The claim runs from the location monument on which this notice is posted 20 feet in a westerly direction to the West end line, and 1480 feet in an easterly direction to the East end line. The claim boundaries are marked by six monuments, one at each corner and one at the center of each endline. The location monument on which this notice is posted is situated within Section 24, T4S, R14E, Pinal County, Arizona, G&SRM, and is approximately 15904 feet West and 24099 feet South from the SW corner of Section 27, T3S, R15E, Gila County, Arizona, G&SRM. Any overlaps onto pre-existing claims, private or State Land are acknowledged as pre-existing rights and that portion of said overlap is acknowledged as invalid.


The undersigned claims the ground as depicted on the map that is attached to a copy of this Notice of Location filed in the office of the Recorder, Pinal County, Arizona.

The claim has been monumented in accordance with State and Federal law. Corner, end centers and location monuments are posts, 1-1/2" x 1-1/2" x 5' projecting at least 4' above the ground.

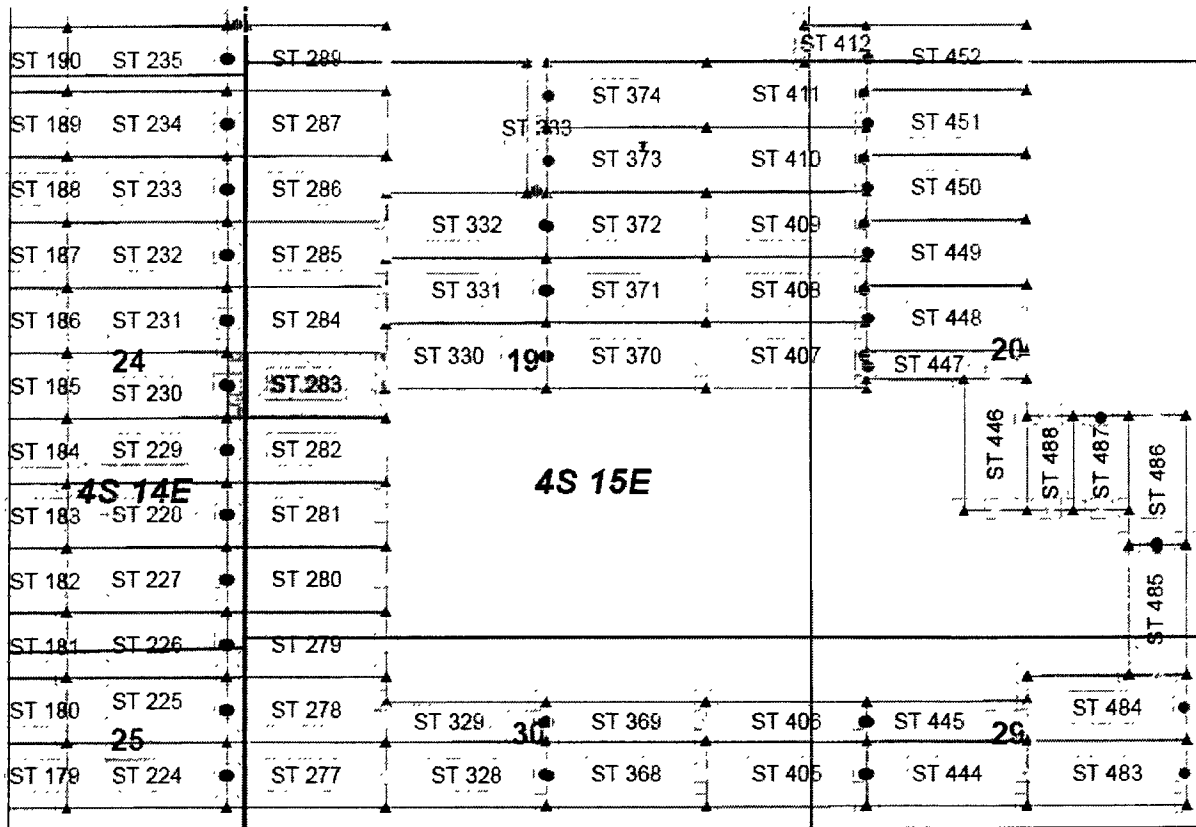
Located, dated and posted on the ground this 17th of June, 2017.

KENNECOTT EXPLORATION COMPANY


By: Donna Fischer, its agent



Lode Mining Claim Map of the ST 283 Lode Claim,
attached to and made a part of the Location Notice



AHC445452

Steamboat Claim Block, Arizona Map 2

Steamboat Lode Mining Claims
T4S, R14E and 15E G&SRM
Gila and Pinal County, Arizona
Located June 12-17, 2017



Claims Filed By-
Kennecott Exploration Company
4700 Daybreak Parkway
South Jordan, UT 84009

Map Scale: 1" = 1,500'



The Claim is located in: Section 24, T4S, R14E, Pinal County, Arizona, G&SRM.

TIE: The Location Monument of this claim is approximately 15904 feet West and 24099 feet South from the SW corner of Section 27, Township 3 South, Range 15 East, Gila County, Arizona, G&SRM. The claim is 1500 long x 600 wide.

Monuments are 1-1/2" x 1-1/2" x 5' wood posts projecting at least four feet above the ground. Location monument is set 20 inside the west endline along the center of the claim as depicted.

When recorded return to:
Rio Tinto
Attn: Kennecott Exploration Company – Land Dept.
4700 Daybreak Parkway
South Jordan, UT 84009

ARIZONA NOTICE OF LOCATION
(LODE CLAIM)

NOTICE IS HEREBY GIVEN THAT KENNECOTT EXPLORATION COMPANY, whose mailing address is 4700 Daybreak Parkway, South Jordan, Utah 84009 by its undersigned agent, makes this location of the ST 284 Lode Mining Claim, in Pinal County, Arizona.

The general course of the claim is from the East to West, and said claim is within the:

<u>Quarter</u>	<u>Section</u>	<u>Township</u>	<u>Range</u>
NE	24	T4S	R14E
NW	19	T4S	R15E

Pinal County, Arizona, G&SRM.

AMC445453


This claim is 1500 feet in length and 600 feet in width. This Notice of Location is posted on the centerline of the claim. The claim runs from the location monument on which this notice is posted 20 feet in a westerly direction to the West end line, and 1480 feet in an easterly direction to the East end line. The claim boundaries are marked by six monuments, one at each corner and one at the center of each endline. The location monument on which this notice is posted is situated within Section 24, T4S, R14E, Pinal County, Arizona, G&SRM, and is approximately 15905 feet West and 23501 feet South from the SW corner of Section 27, T3S, R15E, Gila County, Arizona, G&SRM. Any overlaps onto pre-existing claims, private or State Land are acknowledged as pre-existing rights and that portion of said overlap is acknowledged as invalid.

The undersigned claims the ground as depicted on the map that is attached to a copy of this Notice of Location filed in the office of the Recorder, Pinal County, Arizona.

The claim has been monumented in accordance with State and Federal law. Corner, end centers and location monuments are posts, 1-1/2" x 1-1/2" x 5' projecting at least 4' above the ground.

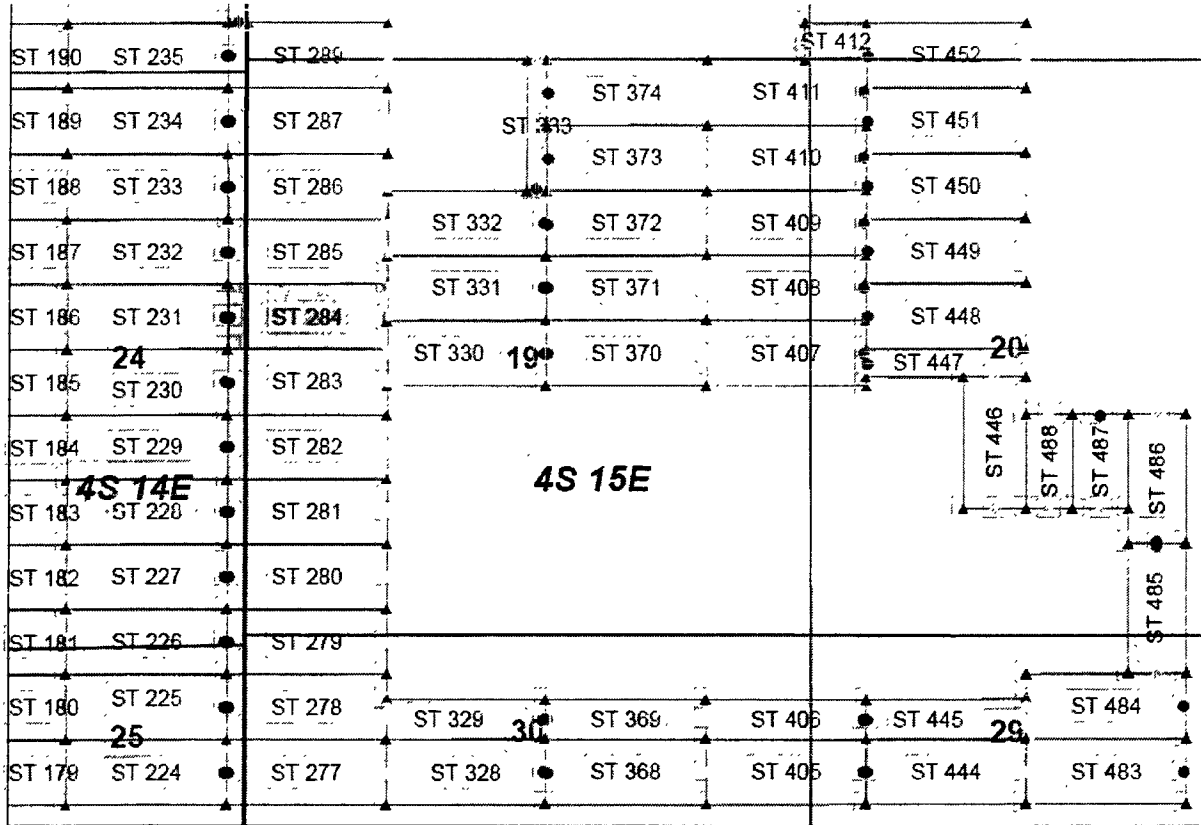
Located, dated and posted on the ground this 17th of June, 2017.

KENNECOTT EXPLORATION COMPANY


By: Donna Fischer, its agent

RECORDED
INDEXED
JUN 20 2017
PINAL COUNTY, ARIZONA

Lode Mining Claim Map of the ST 284 Lode Claim,
attached to and made a part of the Location Notice



AN445453

Steamboat Claim Block, Arizona Map 2
Steamboat Lode Mining Claims
T4S, R14E and 15E G&SRM
Gila and Pinal County, Arizona
Located June 12-17, 2017

Claims Filed By-
Kennecott Exploration Company
4700 Daybreak Parkway
South Jordan, UT 84009



Map Scale: 1" = 1,500'



The Claim is located in: Section 24, T4S, R14E, Pinal County, Arizona, G&SRM.

TIE: The Location Monument of this claim is approximately 15905 feet West and 23501-feet South from the SW corner of Section 27, Township 3 South, Range 15 East, Gila County, Arizona, G&SRM. The claim is 1500 long x 600 wide.

Monuments are 1-1/2" x 1-1/2" x 5' wood posts projecting at least four feet above the ground. Location monument is set 20 inside the west endline along the center of the claim as depicted.

When recorded return to:
Rio Tinto
Attn: Kennecott Exploration Company – Land Dept.
4700 Daybreak Parkway
South Jordan, UT 84009

ARIZONA NOTICE OF LOCATION
(LODE CLAIM)

NOTICE IS HEREBY GIVEN THAT KENNECOTT EXPLORATION COMPANY, whose mailing address is 4700 Daybreak Parkway, South Jordan, Utah 84009 by its undersigned agent, makes this location of the ST 285 Lode Mining Claim, in Pinal County, Arizona.

The general course of the claim is from the East to West, and said claim is within the:

<u>Quarter</u>	<u>Section</u>	<u>Township</u>	<u>Range</u>
NE	24	T4S	R14E
NW	19	T4S	R15E

Pinal County, Arizona, G&SRM.

AMC445454


This claim is 1500 feet in length and 600 feet in width. This Notice of Location is posted on the centerline of the claim. The claim runs from the location monument on which this notice is posted 20 feet in a westerly direction to the West end line, and 1480 feet in an easterly direction to the East end line. The claim boundaries are marked by six monuments, one at each corner and one at the center of each endline. The location monument on which this notice is posted is situated within Section 24, T4S, R14E, Pinal County, Arizona, G&SRM, and is approximately 15906 feet West and 22902 feet South from the SW corner of Section 27, T3S, R15E, Gila County, Arizona, G&SRM. Any overlaps onto pre-existing claims, private or State Land are acknowledged as pre-existing rights and that portion of said overlap is acknowledged as invalid.

The undersigned claims the ground as depicted on the map that is attached to a copy of this Notice of Location filed in the office of the Recorder, Pinal County, Arizona.

The claim has been monumented in accordance with State and Federal law. Corner, end centers and location monuments are posts, 1-1/2" x 1-1/2" x 5' projecting at least 4' above the ground.

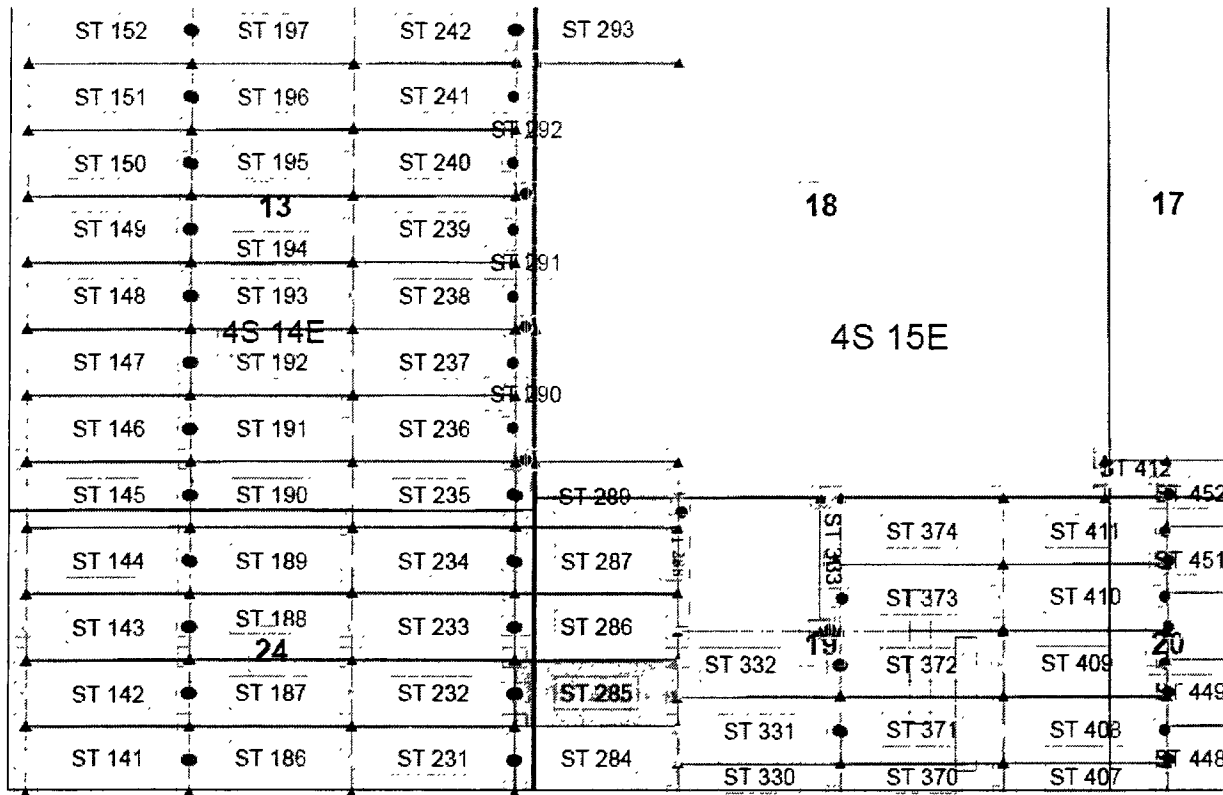
Located, dated and posted on the ground this 17th of June, 2017.

KENNECOTT EXPLORATION COMPANY


By: Donna Fischer, its agent

RECORDED
INDEXED
JUN 20 2017
PINAL COUNTY, ARIZONA

Lode Mining Claim Map of the ST 285 Lode Claim,
attached to and made a part of the Location Notice



AHC445454

Steamboat Claim Block, Arizona Map 1

Steamboat Lode Mining Claims
T4S, R14E and 15E G&SRM
Gila and Pinal County, Arizona
Located June 12-17, 2017



Claims Filed By-
Kennecott Exploration Company
4700 Daybreak Parkway
South Jordan, UT 84009

Map Scale: 1" = 1,500'



The Claim is located in: Section 24, T4S, R14E, Pinal County, Arizona, G&SRM.

TIE: The Location Monument of this claim is approximately 15906 feet West and 22902 feet South from the SW corner of Section 27, Township 3 South, Range 15 East, Gila County, Arizona, G&SRM. The claim is 1500 long x 600 wide.

Monuments are 1-1/2" x 1-1/2" x 5' wood posts projecting at least four feet above the ground. Location monument is set 20' inside the west endline along the center of the claim as depicted.

Filed for Record
 June 17, 2017
 Office of the County Clerk
 Pinal County, Arizona

When recorded return to:
Rio Tinto
Attn: Kennecott Exploration Company – Land Dept.
4700 Daybreak Parkway
South Jordan, UT 84009

ARIZONA NOTICE OF LOCATION
(LODE CLAIM)

NOTICE IS HEREBY GIVEN THAT KENNECOTT EXPLORATION COMPANY, whose mailing address is 4700 Daybreak Parkway, South Jordan, Utah 84009 by its undersigned agent, makes this location of the ST 286 Lode Mining Claim, in Pinal County, Arizona.

The general course of the claim is from the East to West, and said claim is within the:

<u>Quarter</u>	<u>Section</u>	<u>Township</u>	<u>Range</u>
NE	24	T4S	R14E
NW	19	T4S	R15E

Pinal County, Arizona, G&SRM.


This claim is 1500 feet in length and 600 feet in width. This Notice of Location is posted on the centerline of the claim. The claim runs from the location monument on which this notice is posted 20 feet in a westerly direction to the West end line, and 1480 feet in an easterly direction to the East end line. The claim boundaries are marked by six monuments, one at each corner and one at the center of each endline. The location monument on which this notice is posted is situated within Section 24, T4S, R14E, Pinal County, Arizona, G&SRM, and is approximately 15906 feet West and 22304 feet South from the SW corner of Section 27, T3S, R15E, Gila County, Arizona, G&SRM. Any overlaps onto pre-existing claims, private or State Land are acknowledged as pre-existing rights and that portion of said overlap is acknowledged as invalid.

The undersigned claims the ground as depicted on the map that is attached to a copy of this Notice of Location filed in the office of the Recorder, Pinal County, Arizona.

The claim has been monumented in accordance with State and Federal law. Corner, end centers and location monuments are posts, 1-1/2" x 1-1/2" x 5' projecting at least 4' above the ground.

Located, dated and posted on the ground this 17th of June, 2017.

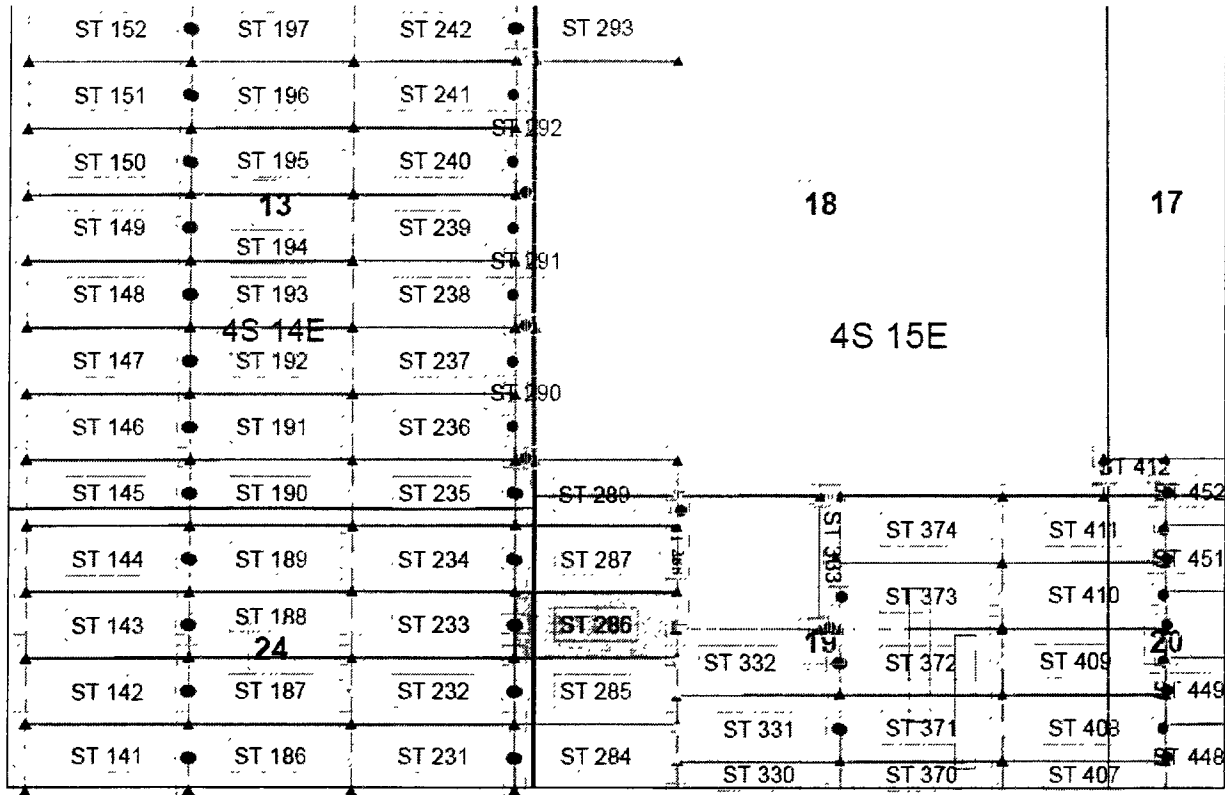
KENNECOTT EXPLORATION COMPANY


By: Donna Fischer, its agent

AM0445455

RECORDED
JUN 20 2017
PINAL COUNTY, ARIZONA

Lode Mining Claim Map of the ST 286 Lode Claim,
attached to and made a part of the Location Notice



AHC445455

Steamboat Claim Block, Arizona Map 1

Steamboat Lode Mining Claims
T4S, R14E and 15E G&SRM
Gila and Pinal County, Arizona
Located June 12-17, 2017



Claims Filed By-
Kennecott Exploration Company
4700 Daybreak Parkway
South Jordan, UT 84009

Map Scale: 1" = 1,500'



The Claim is located in: Section 24, T4S, R14E, Pinal County, Arizona, G&SRM.

TIE: The Location Monument of this claim is approximately 15906 feet West and 22304 feet South from the SW corner of Section 27, Township 3 South, Range 15 East, Gila County, Arizona, G&SRM. The claim is 1500 long x 600 wide.

Monuments are 1-1/2" x 1-1/2" x 5' wood posts projecting at least four feet above the ground. Location monument is set 20 inside the west endline along the center of the claim as depicted.

When recorded return to:
Rio Tinto
Attn: Kennecott Exploration Company – Land Dept.
4700 Daybreak Parkway
South Jordan, UT 84009

ARIZONA NOTICE OF LOCATION
(LODE CLAIM)

NOTICE IS HEREBY GIVEN THAT KENNECOTT EXPLORATION COMPANY, whose mailing address is 4700 Daybreak Parkway, South Jordan, Utah 84009 by its undersigned agent, makes this location of the ST 287 Lode Mining Claim, in Pinal County, Arizona.

The general course of the claim is from the East to West, and said claim is within the:

<u>Quarter</u>	<u>Section</u>	<u>Township</u>	<u>Range</u>
NE	24	T4S	R14E
NW	19	T4S	R15E

Pinal County, Arizona, G&SRM.


This claim is 1500 feet in length and 600 feet in width. This Notice of Location is posted on the centerline of the claim. The claim runs from the location monument on which this notice is posted 20 feet in a westerly direction to the West end line, and 1480 feet in an easterly direction to the East end line. The claim boundaries are marked by six monuments, one at each corner and one at the center of each endline. The location monument on which this notice is posted is situated within Section 24, T4S, R14E, Pinal County, Arizona, G&SRM, and is approximately 15907 feet West and 21706 feet South from the SW corner of Section 27, T3S, R15E, Gila County, Arizona, G&SRM. Any overlaps onto pre-existing claims, private or State Land are acknowledged as pre-existing rights and that portion of said overlap is acknowledged as invalid.

The undersigned claims the ground as depicted on the map that is attached to a copy of this Notice of Location filed in the office of the Recorder, Pinal County, Arizona.

The claim has been monumented in accordance with State and Federal law. Corner, end centers and location monuments are posts, 1-1/2" x 1-1/2" x 5' projecting at least 4' above the ground.

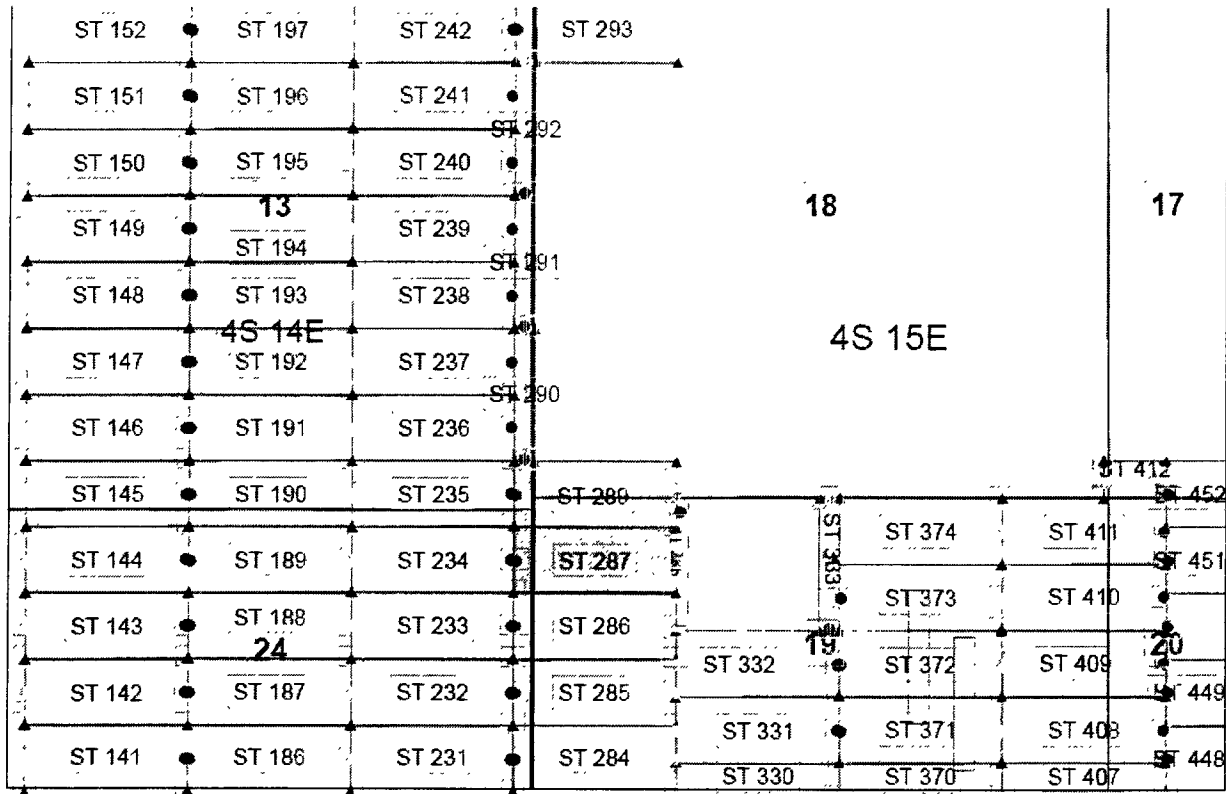
Located, dated and posted on the ground this 17th of June, 2017.

KENNECOTT EXPLORATION COMPANY


By: Donna Fischer, its agent

AMC445456

Lode Mining Claim Map of the ST 287 Lode Claim,
attached to and made a part of the Location Notice



AMC445456

Steamboat Claim Block, Arizona Map 1

Steamboat Lode Mining Claims
T4S, R14E and 15E G&SRM
Gila and Pinal County, Arizona
Located June 12-17, 2017



Claims Filed By-
Kennecott Exploration Company
4700 Daybreak Parkway
South Jordan, UT 84009

Map Scale: 1" = 1,500'



The Claim is located in: Section 24, T4S, R14E, Pinal County, Arizona, G&SRM.

TIE: The Location Monument of this claim is approximately 15907 feet West and 21706 feet South from the SW corner of Section 27, Township 3 South, Range 15 East, Gila County, Arizona, G&SRM. The claim is 1500 long x 600 wide.

Monuments are 1-1/2" x 1-1/2" x 5' wood posts projecting at least four feet above the ground. Location monument is set 20 inside the west endline along the center of the claim as depicted.

When recorded return to:
Rio Tinto
Attn: Kennecott Exploration Company – Land Dept.
4700 Daybreak Parkway
South Jordan, UT 84009

ARIZONA NOTICE OF LOCATION
(LODE CLAIM)

NOTICE IS HEREBY GIVEN THAT KENNECOTT EXPLORATION COMPANY, whose mailing address is 4700 Daybreak Parkway, South Jordan, Utah 84009 by its undersigned agent, makes this location of the ST 288 Lode Mining Claim, in Pinal County, Arizona.

The general course of the claim is from the North to South, and said claim is within the:

<u>Quarter</u>	<u>Section</u>	<u>Township</u>	<u>Range</u>
NW	19	T4S	R15E

Pinal County, Arizona, G&SRM.


This claim is 1201 feet in length and 32 feet in width. This Notice of Location is posted on the centerline of the claim. The claim runs from the location monument on which this notice is posted 20 feet in a northerly direction to the North end line, and 1181 feet in a southerly direction to the South end line. The claim boundaries are marked by six monuments, one at each corner and one at the center of each endline. The location monument on which this notice is posted is situated within Section 19, T4S, R15E, Pinal County, Arizona, G&SRM, and is approximately 14413 feet West and 21157 feet South from the SW corner of Section 27, T3S, R15E, Gila County, Arizona, G&SRM. Any overlaps onto pre-existing claims, private or State Land are acknowledged as pre-existing rights and that portion of said overlap is acknowledged as invalid.

The undersigned claims the ground as depicted on the map that is attached to a copy of this Notice of Location filed in the office of the Recorder, Pinal County, Arizona.

The claim has been monumented in accordance with State and Federal law. Corner, end centers and location monuments are posts, 1-1/2" x 1-1/2" x 5' projecting at least 4' above the ground.

Located, dated and posted on the ground this 17th of June, 2017.

KENNECOTT EXPLORATION COMPANY

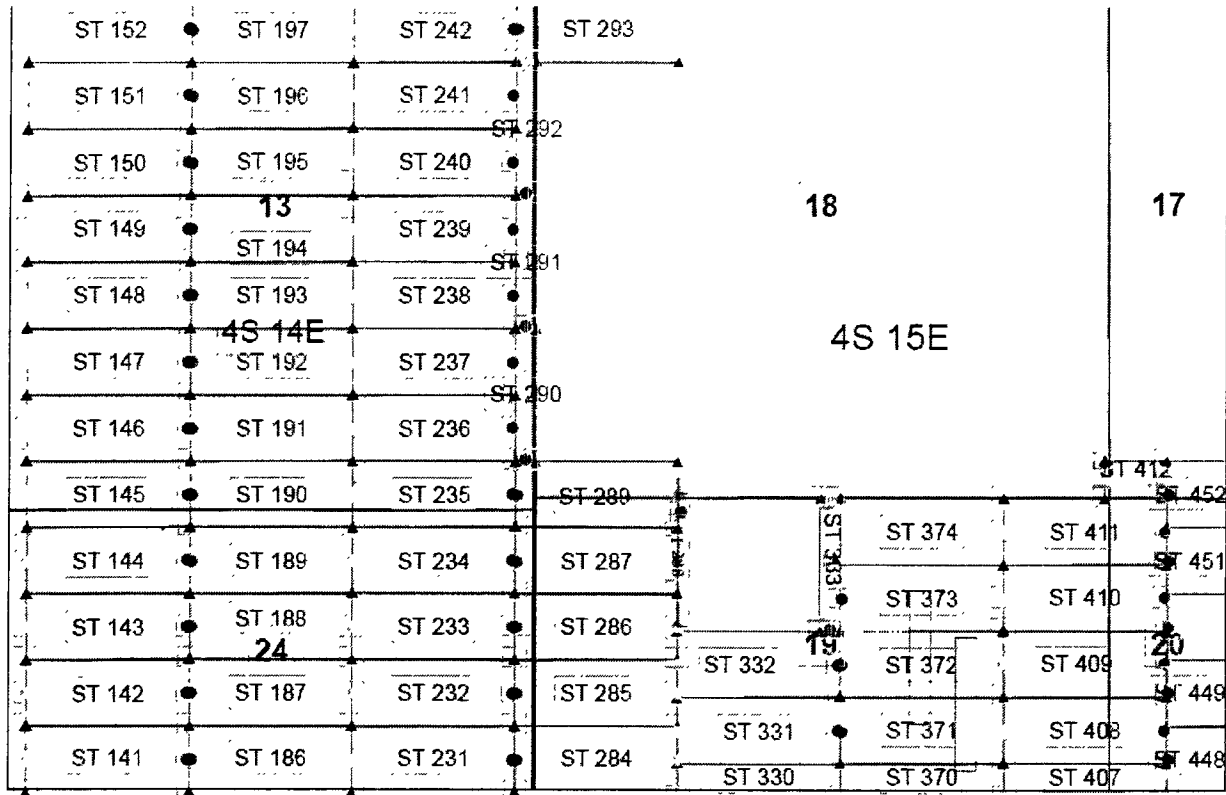


By: Donna Fischer, its agent

AHC445457

RECORDED
INDEXED
JUN 20 2017
PINAL COUNTY ARIZONA

Lode Mining Claim Map of the ST 288 Lode Claim,
attached to and made a part of the Location Notice



AMC 445457

Steamboat Claim Block, Arizona Map 1

Steamboat Lode Mining Claims
T4S, R14E and 15E G&SRM
Gila and Pinal County, Arizona
Located June 12-17, 2017



Claims Filed By
Kennecott Exploration Company
4700 Daybreak Parkway
South Jordan, UT 84009

Map Scale: 1" = 1,500'



The Claim is located in: Section 19, T4S, R15E, Pinal County, Arizona, G&SRM.

TIE: The Location Monument of this claim is approximately 14413 feet West and 21157 feet South from the SW corner of Section 27, Township 3 South, Range 15 East, Gila County, Arizona, G&SRM. The claim is 1201 long x 32 wide.

Monuments are 1-1/2" x 1-1/2" x 5' wood posts projecting at least four feet above the ground. Location monument is set 20 inside the north endline along the center of the claim as depicted.

When recorded return to:
Rio Tinto
Attn: Kennecott Exploration Company – Land Dept.
4700 Daybreak Parkway
South Jordan, UT 84009

ARIZONA NOTICE OF LOCATION
(LODE CLAIM)

NOTICE IS HEREBY GIVEN THAT KENNECOTT EXPLORATION COMPANY, whose mailing address is 4700 Daybreak Parkway, South Jordan, Utah 84009 by its undersigned agent, makes this location of the ST 289 Lode Mining Claim, in Pinal County, Arizona.

The general course of the claim is from the East to West, and said claim is within the:

<u>Quarter</u>	<u>Section</u>	<u>Township</u>	<u>Range</u>
SE	13	T4S	R14E
NE	24	T4S	R14E
SW	18	T4S	R15E
NW	19	T4S	R15E

Pinal County, Arizona, G&SRM.

AN
C
4
4
5
4
5
8


This claim is 1500 feet in length and 600 feet in width. This Notice of Location is posted on the centerline of the claim. The claim runs from the location monument on which this notice is posted 20 feet in a westerly direction to the West end line, and 1480 feet in an easterly direction to the East end line. The claim boundaries are marked by six monuments, one at each corner and one at the center of each endline. The location monument on which this notice is posted is situated within Section 13, T4S, R14E, Pinal County, Arizona, G&SRM, and is approximately 15908 feet West and 21108 feet South from the SW corner of Section 27, T3S, R15E, Gila County, Arizona, G&SRM. Any overlaps onto pre-existing claims, private or State Land are acknowledged as pre-existing rights and that portion of said overlap is acknowledged as invalid.

The undersigned claims the ground as depicted on the map that is attached to a copy of this Notice of Location filed in the office of the Recorder, Pinal County, Arizona.

The claim has been monumented in accordance with State and Federal law. Corner, end centers and location monuments are posts, 1-1/2" x 1-1/2" x 5' projecting at least 4' above the ground.

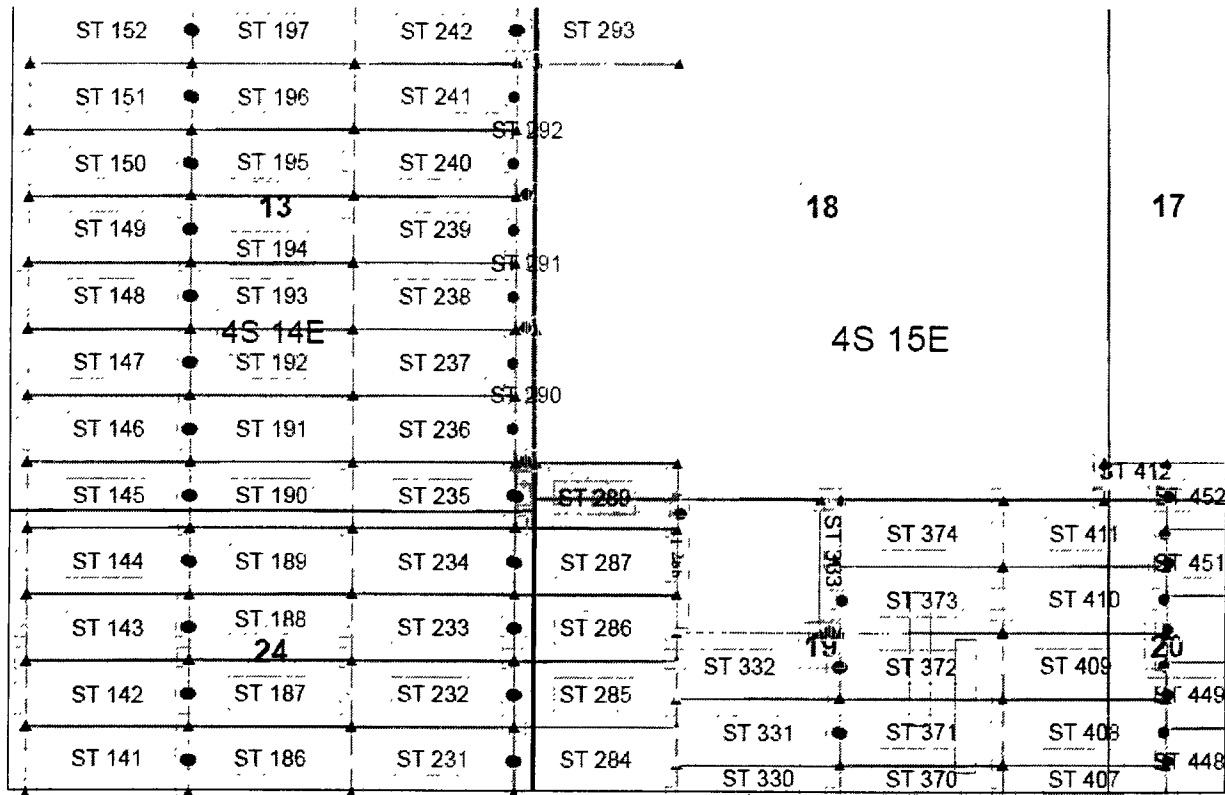
Located, dated and posted on the ground this 17th of June, 2017.

KENNECOTT EXPLORATION COMPANY


By: Donna Fischer, its agent

RECORDED
INDEXED
JUN 20 2017
PINAL COUNTY ARIZONA

Lode Mining Claim Map of the ST 289 Lode Claim,
attached to and made a part of the Location Notice



Steamboat Claim Block, Arizona Map 1

Steamboat Lode Mining Claims
T4S, R14E and 15E G&SRM
Gila and Pinal County, Arizona
Located June 12-17, 2017



Claims Filed By-
Kennecott Exploration Company
4700 Daybreak Parkway
South Jordan, UT 84009

Map Scale: 1" = 1,500'



AMC445458

The Claim is located in: Section 13, T4S, R14E, Pinal County, Arizona, G&SRM.

TIE: The Location Monument of this claim is approximately 15908 feet West and 21108 feet South from the SW corner of Section 27, Township 3 South, Range 15 East, Gila County, Arizona, G&SRM. The claim is 1500 long x 600 wide.

Monuments are 1-1/2" x 1-1/2" x 5' wood posts projecting at least four feet above the ground. Location monument is set 20 inside the west endline along the center of the claim as depicted.

When recorded return to:
Rio Tinto
Attn: Kennecott Exploration Company – Land Dept.
4700 Daybreak Parkway
South Jordan, UT 84009

ARIZONA NOTICE OF LOCATION
(LODE CLAIM)

NOTICE IS HEREBY GIVEN THAT KENNECOTT EXPLORATION COMPANY, whose mailing address is 4700 Daybreak Parkway, South Jordan, Utah 84009 by its undersigned agent, makes this location of the ST 290 Lode Mining Claim, in Pinal County, Arizona.

The general course of the claim is from the North to South, and said claim is within the:

<u>Quarter</u>	<u>Section</u>	<u>Township</u>	<u>Range</u>
SE	13	T4S	R14E

Pinal County, Arizona, G&SRM.

AMC445459


This claim is 1197 feet in length and 189 feet in width. This Notice of Location is posted on the centerline of the claim. The claim runs from the location monument on which this notice is posted 20 feet in a southerly direction to the South end line, and 1177 feet in a northerly direction to the North end line. The claim boundaries are marked by six monuments, one at each corner and one at the center of each endline. The location monument on which this notice is posted is situated within Section 13, T4S, R14E, Pinal County, Arizona, G&SRM, and is approximately 15836 feet West and 20786 feet South from the SW corner of Section 27, T3S, R15E, Gila County, Arizona, G&SRM. Any overlaps onto pre-existing claims, private or State Land are acknowledged as pre-existing rights and that portion of said overlap is acknowledged as invalid.

The undersigned claims the ground as depicted on the map that is attached to a copy of this Notice of Location filed in the office of the Recorder, Pinal County, Arizona.

The claim has been monumented in accordance with State and Federal law. Corner, end centers and location monuments are posts, 1-1/2" x 1-1/2" x 5' projecting at least 4' above the ground.

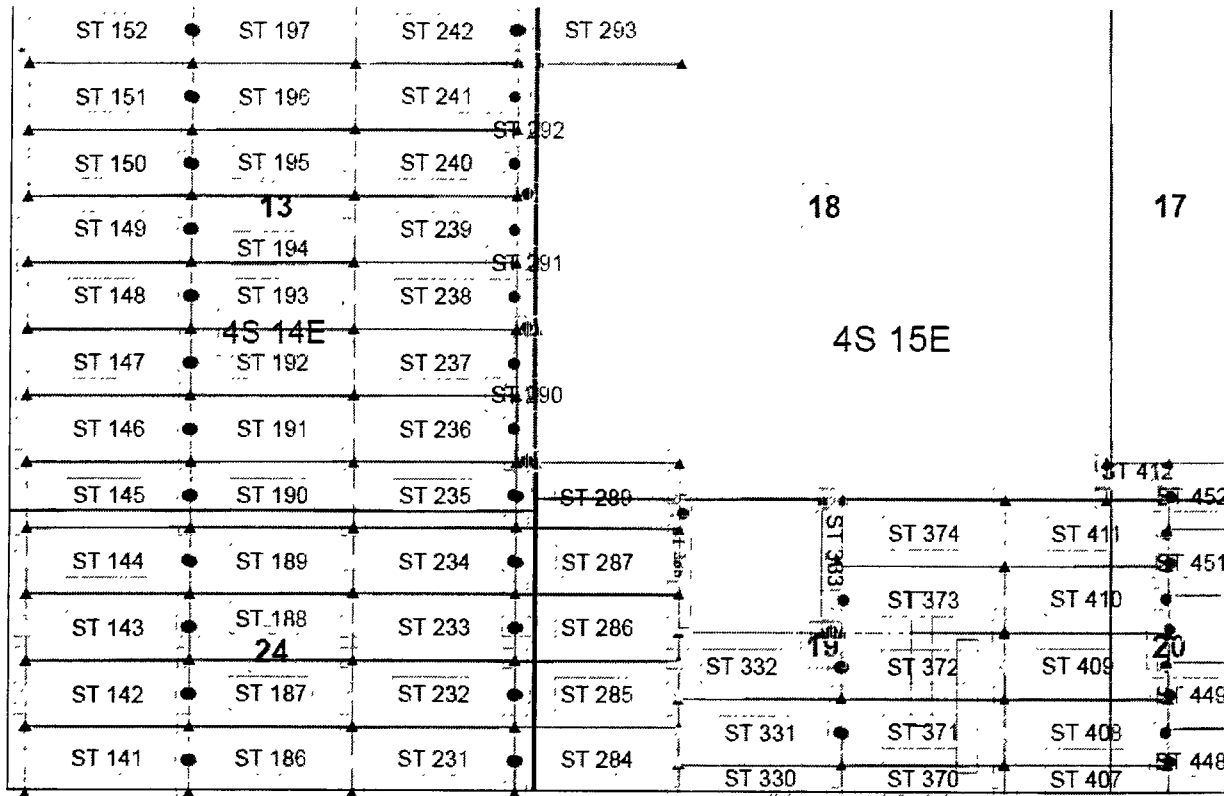
Located, dated and posted on the ground this 17th of June, 2017.

KENNECOTT EXPLORATION COMPANY


By: Donna Fischer, its agent

RECORDED
JUN 21 2017
PINAL COUNTY ARIZONA

Lode Mining Claim Map of the ST 290 Lode Claim,
attached to and made a part of the Location Notice



Steamboat Claim Block, Arizona Map:

Steamboat Lode Mining Claims
T4S, R14E and 15E G&SRM
Gila and Pinal County, Arizona
Located June 12-17, 2017



Claims Filed By-
Kennecott Exploration Company
4700 Daybreak Parkway
South Jordan, UT 84009

Map Scale: 1" = 1,500'



AMC445459

The Claim is located in: Section 13, T4S, R14E, Pinal County, Arizona, G&SRM.

TIE: The Location Monument of this claim is approximately 15836 feet West and 20786 feet South from the SW corner of Section 27, Township 3 South, Range 15 East, Gila County, Arizona, G&SRM. The claim is 1197 long x 189 wide.

Monuments are 1-1/2" x 1-1/2" x 5' wood posts projecting at least four feet above the ground. Location monument is set 20 inside the south endline along the center of the claim as depicted.

When recorded return to:
Rio Tinto
Attn: Kennecott Exploration Company – Land Dept.
4700 Daybreak Parkway
South Jordan, UT 84009

ARIZONA NOTICE OF LOCATION
(LODE CLAIM)

NOTICE IS HEREBY GIVEN THAT KENNECOTT EXPLORATION COMPANY, whose mailing address is 4700 Daybreak Parkway, South Jordan, Utah 84009 by its undersigned agent, makes this location of the ST 291 Lode Mining Claim, in Pinal County, Arizona.

The general course of the claim is from the North to South, and said claim is within the:

<u>Quarter</u>	<u>Section</u>	<u>Township</u>	<u>Range</u>
SE	13	T4S	R14E
NE	13	T4S	R14E

Pinal County, Arizona, G&SRM.


This claim is 1196 feet in length and 189 feet in width. This Notice of Location is posted on the centerline of the claim. The claim runs from the location monument on which this notice is posted 20 feet in a southerly direction to the South end line, and 1176 feet in a northerly direction to the North end line. The claim boundaries are marked by six monuments, one at each corner and one at the center of each endline. The location monument on which this notice is posted is situated within Section 13, T4S, R14E, Pinal County, Arizona, G&SRM, and is approximately 15838 feet West and 19590 feet South from the SW corner of Section 27, T3S, R15E, Gila County, Arizona, G&SRM. Any overlaps onto pre-existing claims, private or State Land are acknowledged as pre-existing rights and that portion of said overlap is acknowledged as invalid.

The undersigned claims the ground as depicted on the map that is attached to a copy of this Notice of Location filed in the office of the Recorder, Pinal County, Arizona.

The claim has been monumented in accordance with State and Federal law. Corner, end centers and location monuments are posts, 1-1/2" x 1-1/2" x 5' projecting at least 4' above the ground.

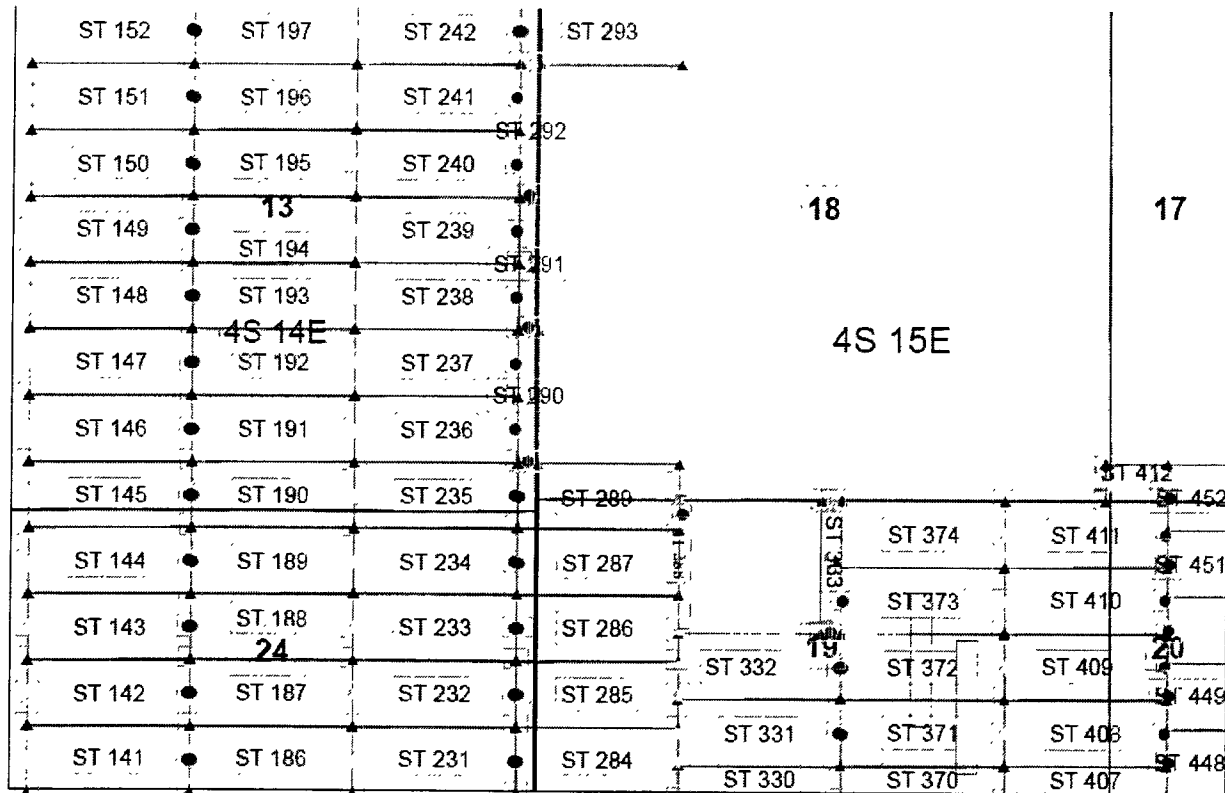
Located, dated and posted on the ground this 14th of June, 2017.

KENNECOTT EXPLORATION COMPANY


By: Donna Fischer, its agent

AMC 45460

Lode Mining Claim Map of the ST 291 Lode Claim,
attached to and made a part of the Location Notice



Steamboat Claim Block, Arizona Map 1

Steamboat Lode Mining Claims
T4S, R14E and 15E G&SRM
Gila and Pinal County, Arizona
Located June 12-17, 2017



Claims Filed By-
Kennecott Exploration Company
4700 Daybreak Parkway
South Jordan, UT 84009

Map Scale: 1" = 1,500'



AMC 45460

The Claim is located in: Section 13, T4S, R14E, Pinal County, Arizona, G&SRM.

TIE: The Location Monument of this claim is approximately 15838 feet West and 19590 feet South from the SW corner of Section 27, Township 3 South, Range 15 East, Gila County, Arizona, G&SRM. The claim is 1196 long x 189 wide.

Monuments are 1-1/2" x 1-1/2" x 5' wood posts projecting at least four feet above the ground. Location monument is set 20 inside the south endline along the center of the claim as depicted.

When recorded return to:
Rio Tinto
Attn: Kennecott Exploration Company – Land Dept.
4700 Daybreak Parkway
South Jordan, UT 84009

ARIZONA NOTICE OF LOCATION
(LODE CLAIM)

NOTICE IS HEREBY GIVEN THAT KENNECOTT EXPLORATION COMPANY, whose mailing address is 4700 Daybreak Parkway, South Jordan, Utah 84009 by its undersigned agent, makes this location of the ST 292 Lode Mining Claim, in Pinal County, Arizona.

The general course of the claim is from the North to South, and said claim is within the:

<u>Quarter</u>	<u>Section</u>	<u>Township</u>	<u>Range</u>
NE	13	T4S	R14E

Pinal County, Arizona, G&SRM.


This claim is 1197 feet in length and 189 feet in width. This Notice of Location is posted on the centerline of the claim. The claim runs from the location monument on which this notice is posted 20 feet in a southerly direction to the South end line, and 1177 feet in a northerly direction to the North end line. The claim boundaries are marked by six monuments, one at each corner and one at the center of each endline. The location monument on which this notice is posted is situated within Section 13, T4S, R14E, Pinal County, Arizona, G&SRM, and is approximately 15839 feet West and 18393 feet South from the SW corner of Section 27, T3S, R15E, Gila County, Arizona, G&SRM. Any overlaps onto pre-existing claims, private or State Land are acknowledged as pre-existing rights and that portion of said overlap is acknowledged as invalid.

The undersigned claims the ground as depicted on the map that is attached to a copy of this Notice of Location filed in the office of the Recorder, Pinal County, Arizona.

The claim has been monumented in accordance with State and Federal law. Corner, end centers and location monuments are posts, 1-1/2" x 1-1/2" x 5' projecting at least 4' above the ground.

Located, dated and posted on the ground this 14th of June, 2017.

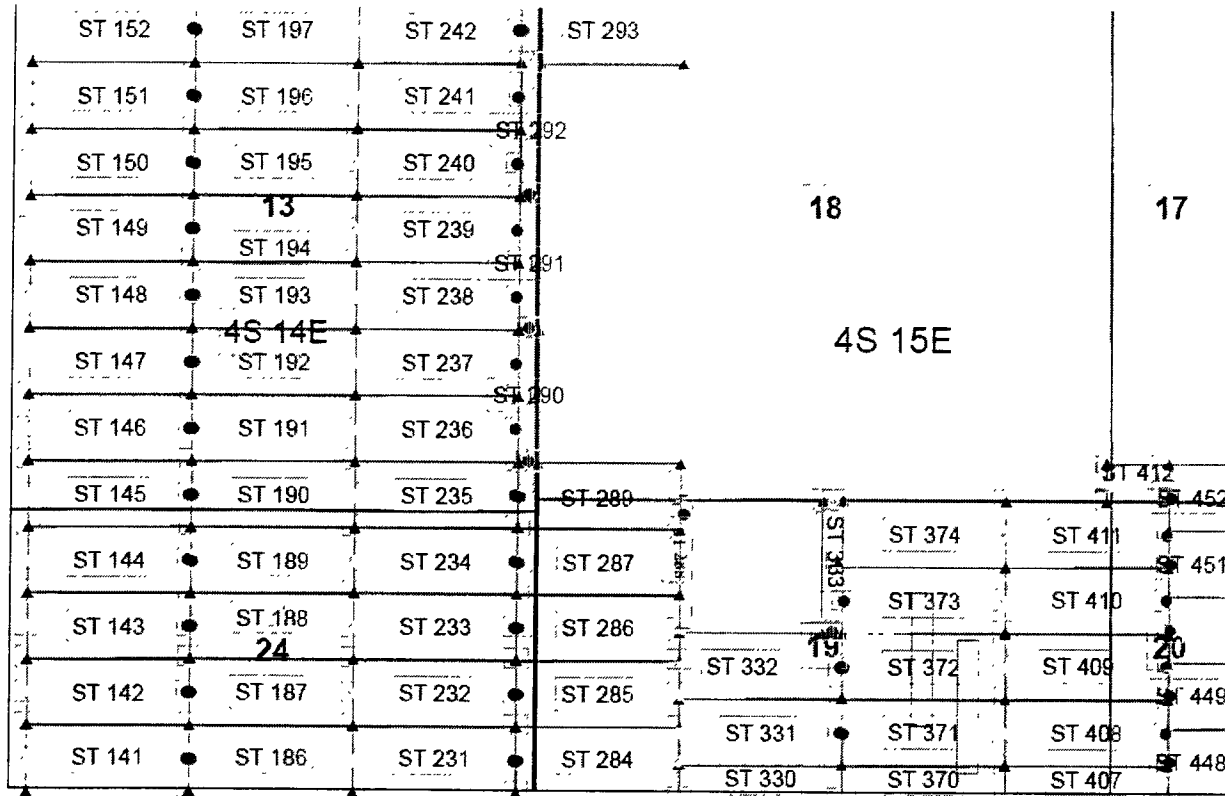
KENNECOTT EXPLORATION COMPANY


By: Donna Fischer, its agent

AMC445461

RECORDED
INDEXED
JUN 15 2017
PINAL COUNTY RECORDER

Lode Mining Claim Map of the ST 292 Lode Claim,
attached to and made a part of the Location Notice



AMC445461

Steamboat Claim Block, Arizona Map 1

Steamboat Lode Mining Claims
T4S, R14E and 15E G&SRM
Gila and Pinal County, Arizona
Located June 12-17, 2017



Claims Filed By-
Kennecott Exploration Company
4700 Daybreak Parkway
South Jordan, UT 84009

Map Scale: 1" = 1,500'



The Claim is located in: Section 13, T4S, R14E, Pinal County, Arizona, G&SRM.

TIE: The Location Monument of this claim is approximately 15839 feet West and 18393 feet South from the SW corner of Section 27, Township 3 South, Range 15 East, Gila County, Arizona, G&SRM. The claim is 1197 long x 189 wide.

Monuments are 1-1/2" x 1-1/2" x 5' wood posts projecting at least four feet above the ground. Location monument is set 20 inside the south endline along the center of the claim as depicted.

RECORDED
INDEXED
JUN 20 2017
COUNTY CLERK
PINAL COUNTY, ARIZONA

When recorded return to:
Rio Tinto
Attn: Kennecott Exploration Company – Land Dept.
4700 Daybreak Parkway
South Jordan, UT 84009

ARIZONA NOTICE OF LOCATION
(LODE CLAIM)

NOTICE IS HEREBY GIVEN THAT KENNECOTT EXPLORATION COMPANY, whose mailing address is 4700 Daybreak Parkway, South Jordan, Utah 84009 by its undersigned agent, makes this location of the ST 293 Lode Mining Claim, in Pinal County, Arizona.

The general course of the claim is from the East to West, and said claim is within the:

<u>Quarter</u>	<u>Section</u>	<u>Township</u>	<u>Range</u>
NE	13	T4S	R14E
NW	18	T4S	R15E

Pinal County, Arizona, G&SRM.


This claim is 1500 feet in length and 600 feet in width. This Notice of Location is posted on the centerline of the claim. The claim runs from the location monument on which this notice is posted 20 feet in a westerly direction to the West end line, and 1480 feet in an easterly direction to the East end line. The claim boundaries are marked by six monuments, one at each corner and one at the center of each endline. The location monument on which this notice is posted is situated within Section 13, T4S, R14E, Pinal County, Arizona, G&SRM, and is approximately 15915 feet West and 16918 feet South from the SW corner of Section 27, T3S, R15E, Gila County, Arizona, G&SRM. Any overlaps onto pre-existing claims, private or State Land are acknowledged as pre-existing rights and that portion of said overlap is acknowledged as invalid.

The undersigned claims the ground as depicted on the map that is attached to a copy of this Notice of Location filed in the office of the Recorder, Pinal County, Arizona.

The claim has been monumented in accordance with State and Federal law. Corner, end centers and location monuments are posts, 1-1/2" x 1-1/2" x 5' projecting at least 4' above the ground.

Located, dated and posted on the ground this 14th of June, 2017.

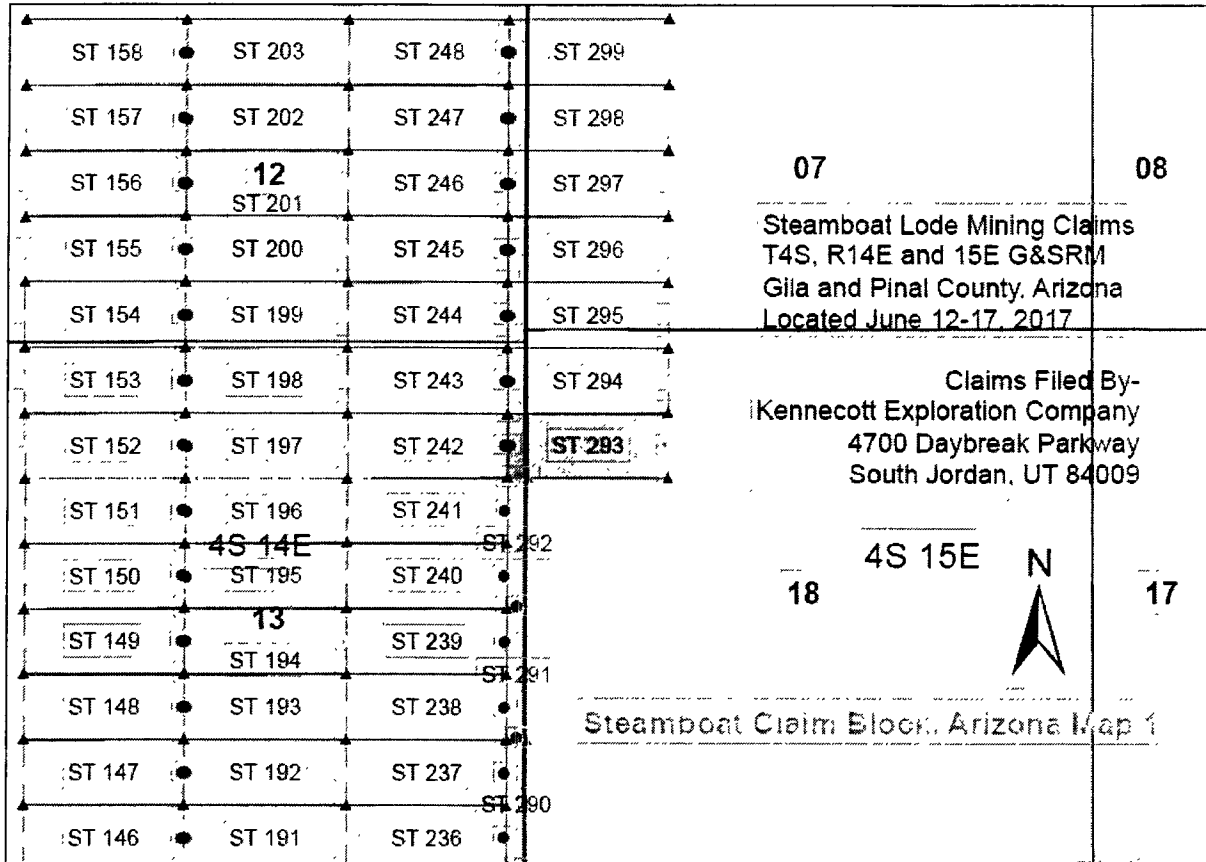
KENNECOTT EXPLORATION COMPANY


By: Donna Fischer, its agent

RECORDED
INDEXED
JUN 20 2017
PINAL COUNTY RECORDER

AMC445462

Lode Mining Claim Map of the ST 293 Lode Claim,
attached to and made a part of the Location Notice



Map Scale: 1" = 1,500'

The Claim is located in: Section 13, T4S, R14E, Pinal County, Arizona, G&SRM.

TIE: The Location Monument of this claim is approximately 15915 feet West and 16918 feet South from the SW corner of Section 27, Township 3 South, Range 15 East, Gila County, Arizona, G&SRM. The claim is 1500 long x 600 wide.

Monuments are 1-1/2" x 1-1/2" x 5' wood posts projecting at least four feet above the ground. Location monument is set 20 inside the west endline along the center of the claim as depicted.

RECEIVED
 JUN 13 2017
 PINAL COUNTY ARIZONA

When recorded return to:
Rio Tinto
Attn: Kennecott Exploration Company – Land Dept.
4700 Daybreak Parkway
South Jordan, UT 84009

ARIZONA NOTICE OF LOCATION
(LODE CLAIM)

NOTICE IS HEREBY GIVEN THAT KENNECOTT EXPLORATION COMPANY, whose mailing address is 4700 Daybreak Parkway, South Jordan, Utah 84009 by its undersigned agent, makes this location of the ST 294 Lode Mining Claim, in Pinal County, Arizona.

The general course of the claim is from the East to West, and said claim is within the:

<u>Quarter</u>	<u>Section</u>	<u>Township</u>	<u>Range</u>
NE	13	T4S	R14E
NW	18	T4S	R15E

Pinal County, Arizona, G&SRM.

AMC445463

This claim is 1500 feet in length and 600 feet in width. This Notice of Location is posted on the centerline of the claim. The claim runs from the location monument on which this notice is posted 20 feet in a westerly direction to the West end line, and 1480 feet in an easterly direction to the East end line. The claim boundaries are marked by six monuments, one at each corner and one at the center of each endline. The location monument on which this notice is posted is situated within Section 13, T4S, R14E, Pinal County, Arizona, G&SRM, and is approximately 15916 feet West and 16320 feet South from the SW corner of Section 27, T3S, R15E, Gila County, Arizona, G&SRM. Any overlaps onto pre-existing claims, private or State Land are acknowledged as pre-existing rights and that portion of said overlap is acknowledged as invalid.

The undersigned claims the ground as depicted on the map that is attached to a copy of this Notice of Location filed in the office of the Recorder, Pinal County, Arizona.

The claim has been monumented in accordance with State and Federal law. Corner, end centers and location monuments are posts, 1-1/2" x 1-1/2" x 5' projecting at least 4' above the ground.

Located, dated and posted on the ground this 14th of June, 2017.

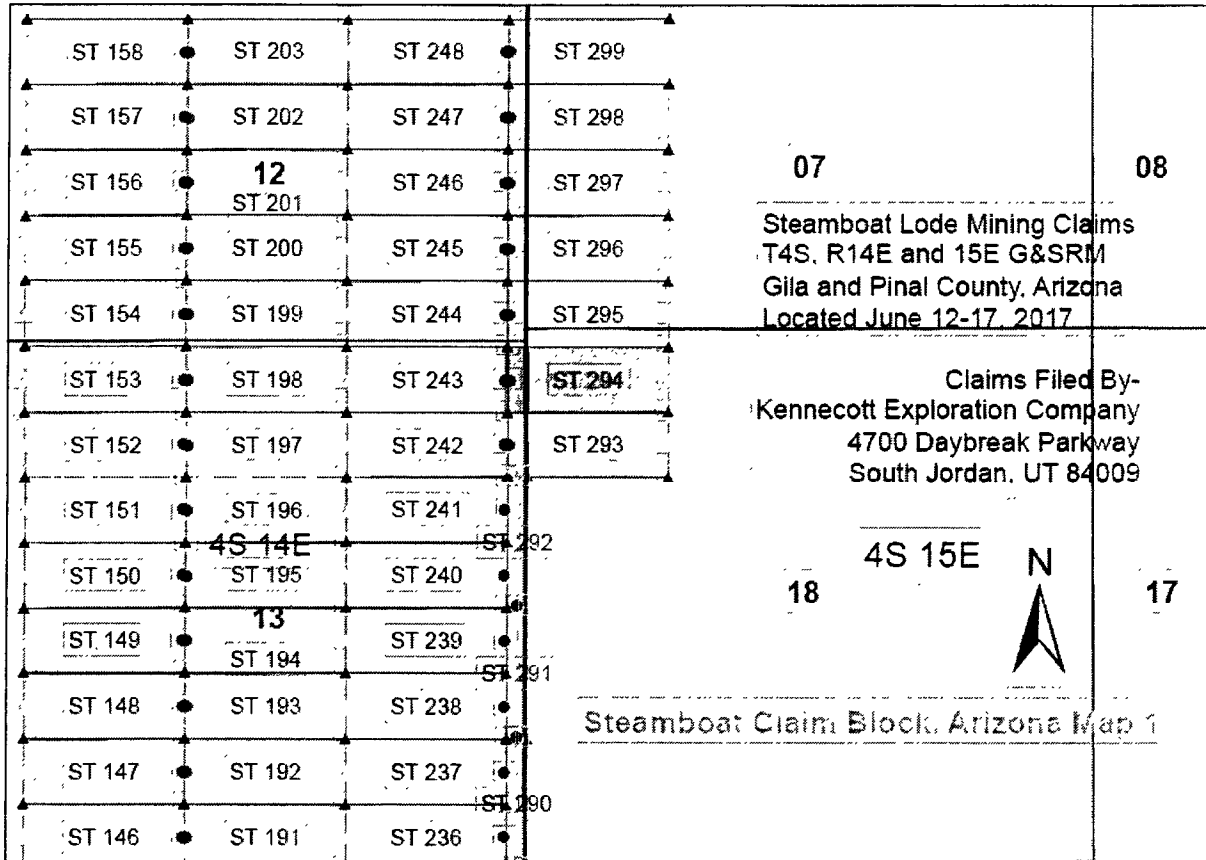
KENNECOTT EXPLORATION COMPANY



By: Donna Fischer, its agent

RECORDED
INDEXED
JUN 15 2017
PINAL COUNTY RECORDER'S OFFICE

Lode Mining Claim Map of the ST 294 Lode Claim,
attached to and made a part of the Location Notice



AMC445463

Map Scale: 1" = 1,500'

The Claim is located in: Section 13, T4S, R14E, Pinal County, Arizona, G&SRM.

TIE: The Location Monument of this claim is approximately 15916 feet West and 16320 feet South from the SW corner of Section 27, Township 3 South, Range 15 East, Gila County, Arizona, G&SRM. The claim is 1500 long x 600 wide.

Monuments are 1-1/2" x 1-1/2" x 5' wood posts projecting at least four feet above the ground. Location monument is set 20 inside the west endline along the center of the claim as depicted.

FILED
 JUN 12 2017
 GILA COUNTY ARIZONA

When recorded return to:
Rio Tinto
Attn: Kennecott Exploration Company – Land Dept.
4700 Daybreak Parkway
South Jordan, UT 84009

ARIZONA NOTICE OF LOCATION
(LODE CLAIM)

NOTICE IS HEREBY GIVEN THAT KENNECOTT EXPLORATION COMPANY, whose mailing address is 4700 Daybreak Parkway, South Jordan, Utah 84009 by its undersigned agent, makes this location of the ST 295 Lode Mining Claim, in Pinal County, Arizona.

The general course of the claim is from the East to West, and said claim is within the:

<u>Quarter</u>	<u>Section</u>	<u>Township</u>	<u>Range</u>
SE	12	T4S	R14E
NE	13	T4S	R14E
SW	7	T4S	R15E
NW	18	T4S	R15E

Pinal County, Arizona, G&SRM.

AMC 445464


This claim is 1500 feet in length and 600 feet in width. This Notice of Location is posted on the centerline of the claim. The claim runs from the location monument on which this notice is posted 20 feet in a westerly direction to the West end line, and 1480 feet in an easterly direction to the East end line. The claim boundaries are marked by six monuments, one at each corner and one at the center of each endline. The location monument on which this notice is posted is situated within Section 12, T4S, R14E, Pinal County, Arizona, G&SRM, and is approximately 15915 feet West and 15724 feet South from the SW corner of Section 27, T3S, R15E, Gila County, Arizona, G&SRM. Any overlaps onto pre-existing claims, private or State Land are acknowledged as pre-existing rights and that portion of said overlap is acknowledged as invalid.

The undersigned claims the ground as depicted on the map that is attached to a copy of this Notice of Location filed in the office of the Recorder, Pinal County, Arizona.

The claim has been monumented in accordance with State and Federal law. Corner, end centers and location monuments are posts, 1-1/2" x 1-1/2" x 5' projecting at least 4' above the ground.

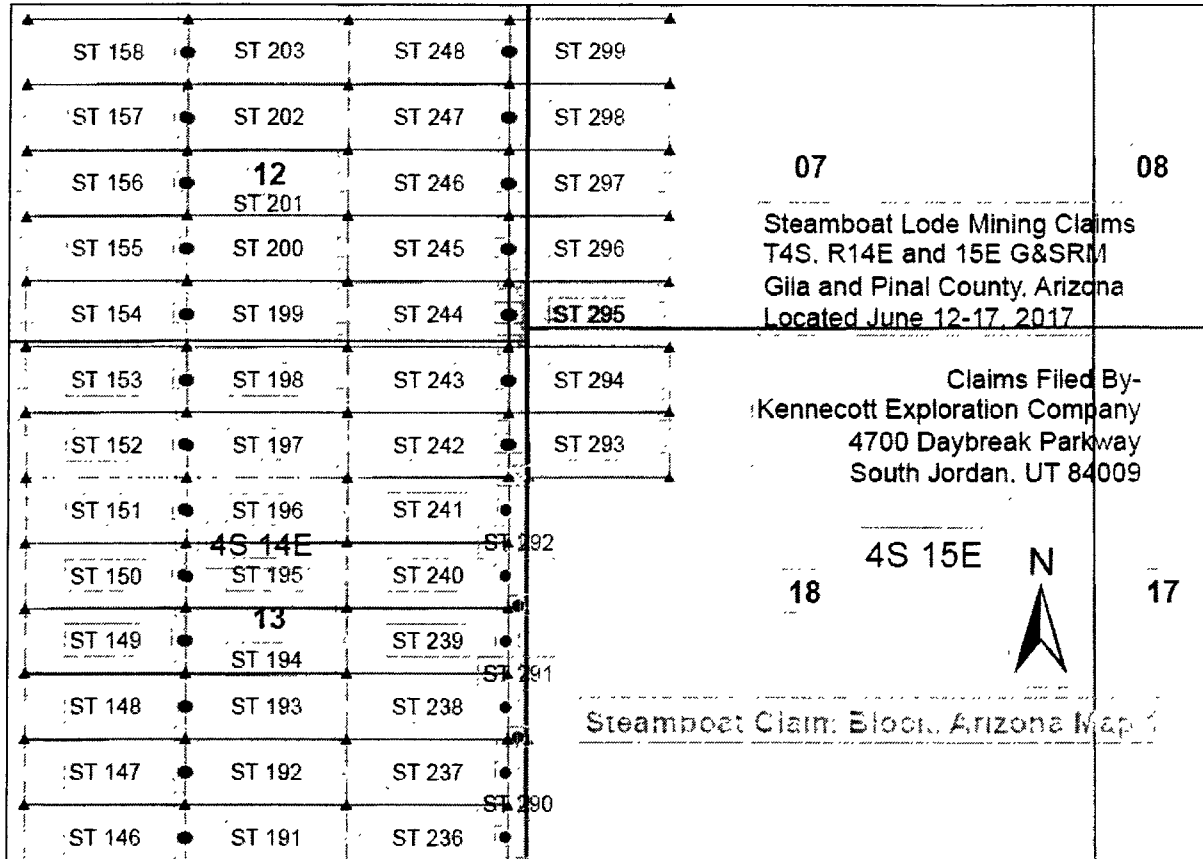
Located, dated and posted on the ground this 14th of June, 2017.

KENNECOTT EXPLORATION COMPANY


By: Donna Fischer, its agent

()
RECORDED
JUN 15 2017
PINAL COUNTY ARIZONA

Lode Mining Claim Map of the ST 295 Lode Claim,
attached to and made a part of the Location Notice



AHC445464

Map Scale: 1" = 1,500'

The Claim is located in: Section 12, T4S, R14E, Pinal County, Arizona, G&SRM.

TIE: The Location Monument of this claim is approximately 15915 feet West and 15724 feet South from the SW corner of Section 27, Township 3 South, Range 15 East, Gila County, Arizona, G&SRM. The claim is 1500 long x 600 wide.

Monuments are 1-1/2" x 1-1/2" x 5' wood posts projecting at least four feet above the ground. Location monument is set 20 inside the west endline along the center of the claim as depicted.

Received
 06/12/2017
 10:00 AM
 Pinal County Recorder's Office
 1000 W. Washington St.
 Phoenix, AZ 85003

When recorded return to:
Rio Tinto
Attn: Kennecott Exploration Company – Land Dept.
4700 Daybreak Parkway
South Jordan, UT 84009

ARIZONA NOTICE OF LOCATION
(LODE CLAIM)

NOTICE IS HEREBY GIVEN THAT KENNECOTT EXPLORATION COMPANY, whose mailing address is 4700 Daybreak Parkway, South Jordan, Utah 84009 by its undersigned agent, makes this location of the ST 296 Lode Mining Claim, in Pinal County, Arizona.

The general course of the claim is from the East to West, and said claim is within the:

<u>Quarter</u>	<u>Section</u>	<u>Township</u>	<u>Range</u>
SE	12	T4S	R14E
SW	7	T4S	R15E

Pinal County, Arizona, G&SRM.


This claim is 1500 feet in length and 600 feet in width. This Notice of Location is posted on the centerline of the claim. The claim runs from the location monument on which this notice is posted 20 feet in a westerly direction to the West end line, and 1480 feet in an easterly direction to the East end line. The claim boundaries are marked by six monuments, one at each corner and one at the center of each endline. The location monument on which this notice is posted is situated within Section 12, T4S, R14E, Pinal County, Arizona, G&SRM, and is approximately 15918 feet West and 15123 feet South from the SW corner of Section 27, T3S, R15E, Gila County, Arizona, G&SRM. Any overlaps onto pre-existing claims, private or State Land are acknowledged as pre-existing rights and that portion of said overlap is acknowledged as invalid.

The undersigned claims the ground as depicted on the map that is attached to a copy of this Notice of Location filed in the office of the Recorder, Pinal County, Arizona.

The claim has been monumented in accordance with State and Federal law. Corner, end centers and location monuments are posts, 1-1/2" x 1-1/2" x 5' projecting at least 4' above the ground.

Located, dated and posted on the ground this 14th of June, 2017.

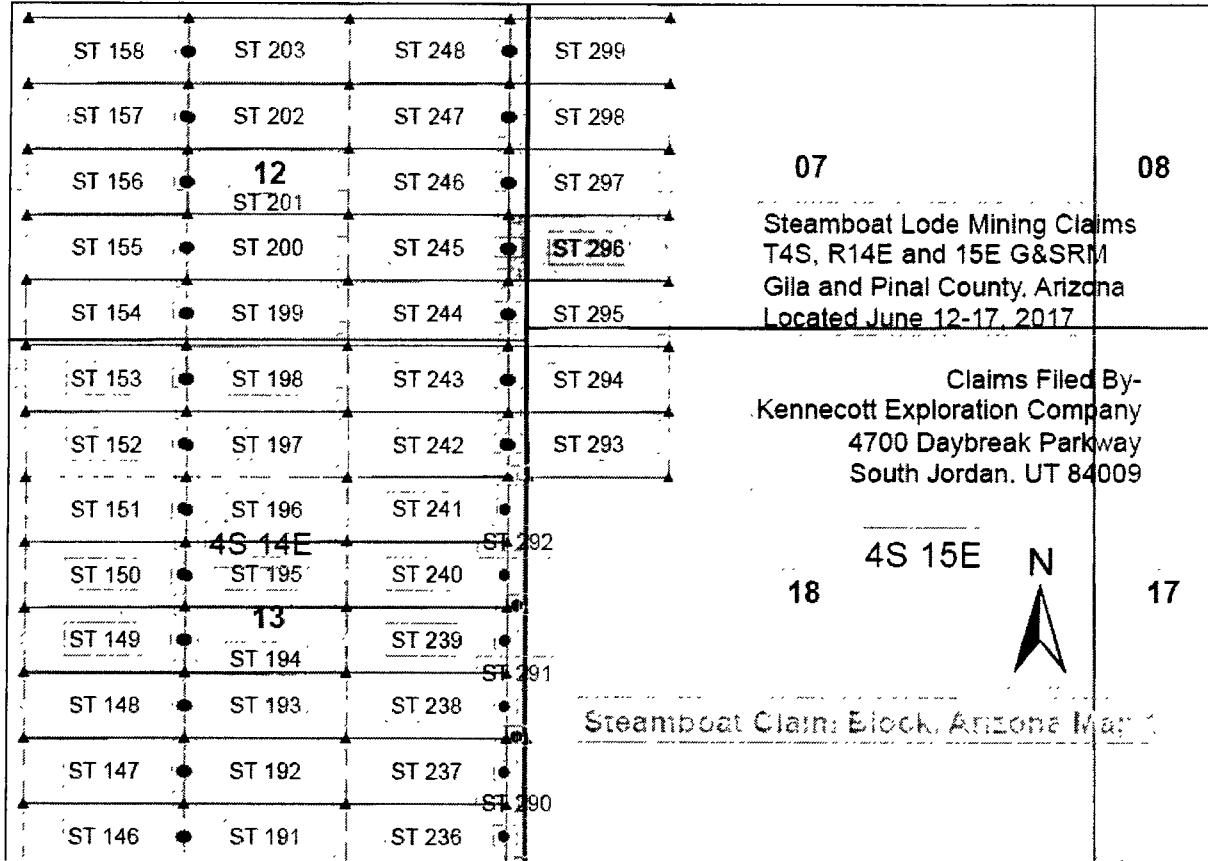
KENNECOTT EXPLORATION COMPANY


By: Donna Fischer, its agent

[Faint handwritten notes and stamps, possibly including a date and time]

ANC 445465

Lode Mining Claim Map of the ST 296 Lode Claim,
attached to and made a part of the Location Notice



Map Scale: 1" = 1,500'

The Claim is located in: Section 12, T4S, R14E, Pinal County, Arizona, G&SRM.

TIE: The Location Monument of this claim is approximately 15918 feet West and 15123 feet South from the SW corner of Section 27, Township 3 South, Range 15 East, Gila County, Arizona, G&SRM. The claim is 1500 long x 600 wide.

Monuments are 1-1/2" x 1-1/2" x 5' wood posts projecting at least four feet above the ground. Location monument is set 20 inside the west endline along the center of the claim as depicted.

AMC 45465

When recorded return to:
Rio Tinto
Attn: Kennecott Exploration Company – Land Dept.
4700 Daybreak Parkway
South Jordan, UT 84009

ARIZONA NOTICE OF LOCATION
(LODE CLAIM)

NOTICE IS HEREBY GIVEN THAT KENNECOTT EXPLORATION COMPANY, whose mailing address is 4700 Daybreak Parkway, South Jordan, Utah 84009 by its undersigned agent, makes this location of the ST 297 Lode Mining Claim, in Pinal County, Arizona.

The general course of the claim is from the East to West, and said claim is within the:

<u>Quarter</u>	<u>Section</u>	<u>Township</u>	<u>Range</u>
SE	12	T4S	R14E
SW	7	T4S	R15E

Pinal County, Arizona, G&SRM.


This claim is 1500 feet in length and 600 feet in width. This Notice of Location is posted on the centerline of the claim. The claim runs from the location monument on which this notice is posted 20 feet in a westerly direction to the West end line, and 1480 feet in an easterly direction to the East end line. The claim boundaries are marked by six monuments, one at each corner and one at the center of each endline. The location monument on which this notice is posted is situated within Section 12, T4S, R14E, Pinal County, Arizona, G&SRM, and is approximately 15918 feet West and 14525 feet South from the SW corner of Section 27, T3S, R15E, Gila County, Arizona, G&SRM. Any overlaps onto pre-existing claims, private or State Land are acknowledged as pre-existing rights and that portion of said overlap is acknowledged as invalid.

The undersigned claims the ground as depicted on the map that is attached to a copy of this Notice of Location filed in the office of the Recorder, Pinal County, Arizona.

The claim has been monumented in accordance with State and Federal law. Corner, end centers and location monuments are posts, 1-1/2" x 1-1/2" x 5' projecting at least 4' above the ground.

Located, dated and posted on the ground this 14th of June, 2017.

KENNECOTT EXPLORATION COMPANY

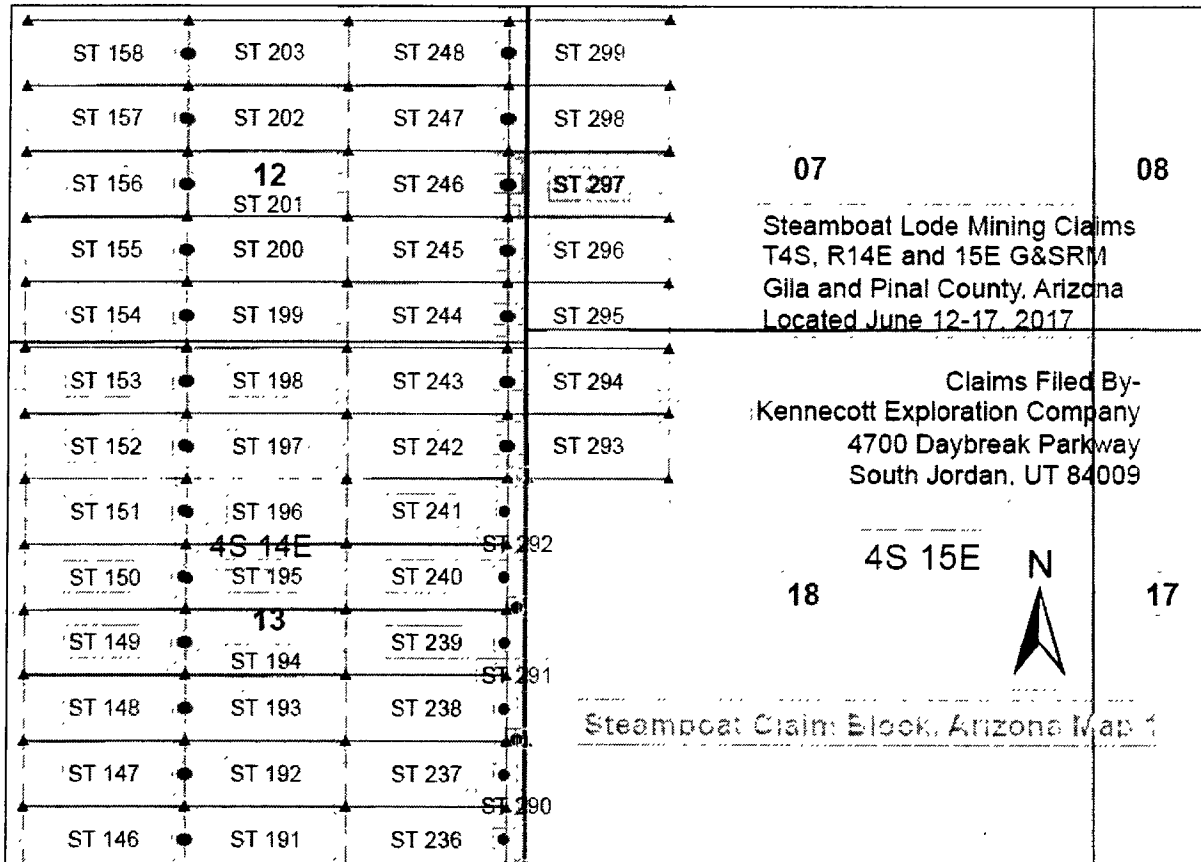


By: Donna Fischer, its agent

AMC445466

RECORDED
INDEXED
JUN 15 2017
PINAL COUNTY, ARIZONA

Lode Mining Claim Map of the ST 297 Lode Claim,
attached to and made a part of the Location Notice



Map Scale: 1" = 1,500'

The Claim is located in: Section 12, T4S, R14E, Pinal County, Arizona, G&SRM.

TIE: The Location Monument of this claim is approximately 15918 feet West and 14525 feet South from the SW corner of Section 27, Township 3 South, Range 15 East, Gila County, Arizona, G&SRM. The claim is 1500 long x 600 wide.

Monuments are 1-1/2" x 1-1/2" x 5' wood posts projecting at least four feet above the ground. Location monument is set 20 inside the west endline along the center of the claim as depicted.

RECORDED
INDEXED
JUN 17 2017
COUNTY CLERK
PINAL COUNTY, ARIZONA

When recorded return to:
Rio Tinto
Attn: Kennecott Exploration Company – Land Dept.
4700 Daybreak Parkway
South Jordan, UT 84009

ARIZONA NOTICE OF LOCATION
(LODE CLAIM)

NOTICE IS HEREBY GIVEN THAT KENNECOTT EXPLORATION COMPANY, whose mailing address is 4700 Daybreak Parkway, South Jordan, Utah 84009 by its undersigned agent, makes this location of the ST 298 Lode Mining Claim, in Pinal County, Arizona.

The general course of the claim is from the East to West, and said claim is within the:

<u>Quarter</u>	<u>Section</u>	<u>Township</u>	<u>Range</u>
SE	12	T4S	R14E
SW	7	T4S	R15E

Pinal County, Arizona, G&SRM.

AMC445467


This claim is 1500 feet in length and 600 feet in width. This Notice of Location is posted on the centerline of the claim. The claim runs from the location monument on which this notice is posted 20 feet in a westerly direction to the West end line, and 1480 feet in an easterly direction to the East end line. The claim boundaries are marked by six monuments, one at each corner and one at the center of each endline. The location monument on which this notice is posted is situated within Section 12, T4S, R14E, Pinal County, Arizona, G&SRM, and is approximately 15919 feet West and 13927 feet South from the SW corner of Section 27, T3S, R15E, Gila County, Arizona, G&SRM. Any overlaps onto pre-existing claims, private or State Land are acknowledged as pre-existing rights and that portion of said overlap is acknowledged as invalid.

The undersigned claims the ground as depicted on the map that is attached to a copy of this Notice of Location filed in the office of the Recorder, Pinal County, Arizona.

The claim has been monumented in accordance with State and Federal law. Corner, end centers and location monuments are posts, 1-1/2" x 1-1/2" x 5' projecting at least 4' above the ground.

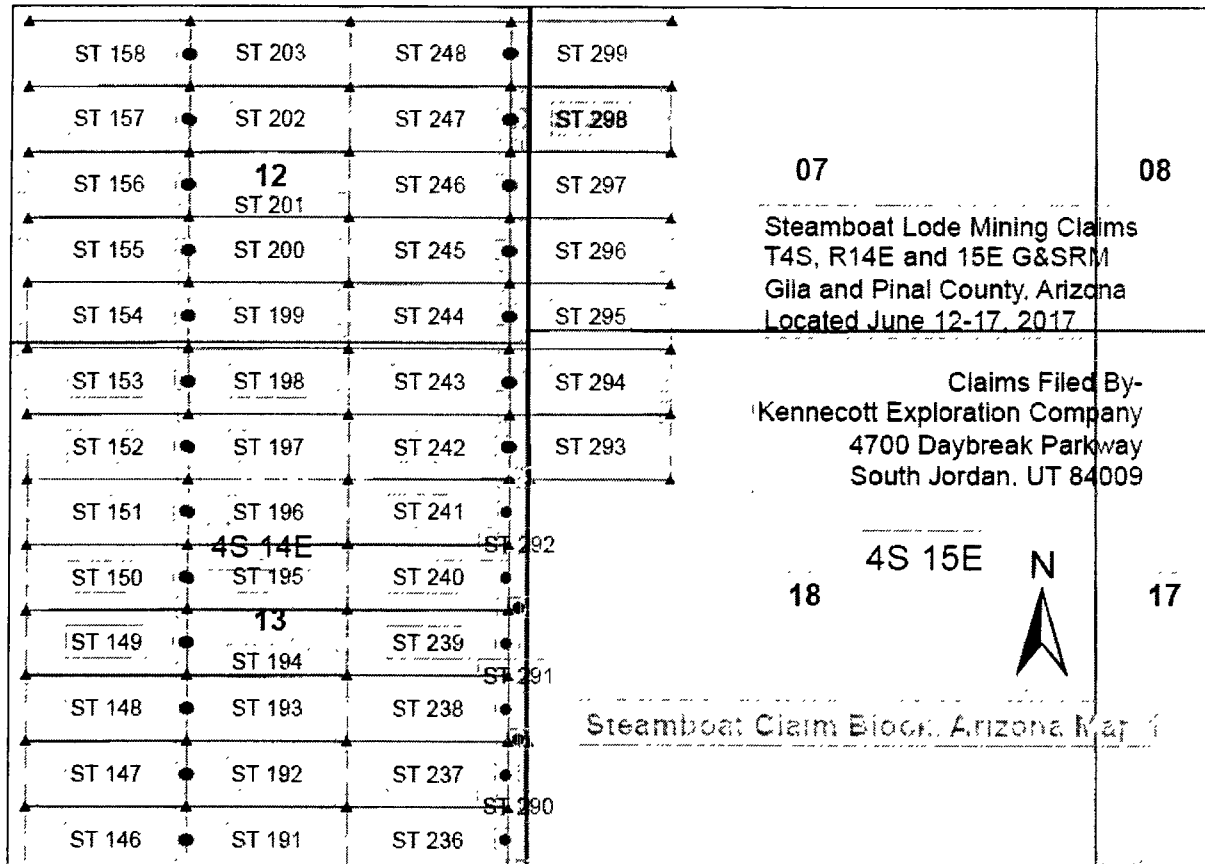
Located, dated and posted on the ground this 15th of June, 2017.

KENNECOTT EXPLORATION COMPANY


By: Donna Fischer, its agent

RECORDED
INDEXED
JUN 20 2017
PINAL COUNTY, ARIZONA

Lode Mining Claim Map of the ST 298 Lode Claim,
attached to and made a part of the Location Notice



AHC445467

Map Scale: 1" = 1,500'

The Claim is located in: Section 12, T4S, R14E, Pinal County, Arizona, G&SRM.

TIE: The Location Monument of this claim is approximately 15919 feet West and 13927 feet South from the SW corner of Section 27, Township 3 South, Range 15 East, Gila County, Arizona, G&SRM. The claim is 1500 long x 600 wide.

Monuments are 1-1/2" x 1-1/2" x 5' wood posts projecting at least four feet above the ground. Location monument is set 20 inside the west endline along the center of the claim as depicted.

When recorded return to:
Rio Tinto
Attn: Kennecott Exploration Company – Land Dept.
4700 Daybreak Parkway
South Jordan, UT 84009

ARIZONA NOTICE OF LOCATION
(LODE CLAIM)

NOTICE IS HEREBY GIVEN THAT KENNECOTT EXPLORATION COMPANY, whose mailing address is 4700 Daybreak Parkway, South Jordan, Utah 84009 by its undersigned agent, makes this location of the ST 299 Lode Mining Claim, in Pinal County, Arizona.

The general course of the claim is from the East to West, and said claim is within the:

<u>Quarter</u>	<u>Section</u>	<u>Township</u>	<u>Range</u>
SE	12	T4S	R14E
NE	12	T4S	R14E
SW	7	T4S	R15E
NW	7	T4S	R15E

Pinal County, Arizona, G&SRM.

This claim is 1500 feet in length and 600 feet in width. This Notice of Location is posted on the centerline of the claim. The claim runs from the location monument on which this notice is posted 20 feet in a westerly direction to the West end line, and 1480 feet in an easterly direction to the East end line. The claim boundaries are marked by six monuments, one at each corner and one at the center of each endline. The location monument on which this notice is posted is situated within Section 12, T4S, R14E, Pinal County, Arizona, G&SRM, and is approximately 15920 feet West and 13329 feet South from the SW corner of Section 27, T3S, R15E, Gila County, Arizona, G&SRM. Any overlaps onto pre-existing claims, private or State Land are acknowledged as pre-existing rights and that portion of said overlap is acknowledged as invalid.

The undersigned claims the ground as depicted on the map that is attached to a copy of this Notice of Location filed in the office of the Recorder, Pinal County, Arizona.

The claim has been monumented in accordance with State and Federal law. Corner, end centers and location monuments are posts, 1-1/2" x 1-1/2" x 5' projecting at least 4' above the ground.

Located, dated and posted on the ground this 15th of June, 2017.

KENNECOTT EXPLORATION COMPANY



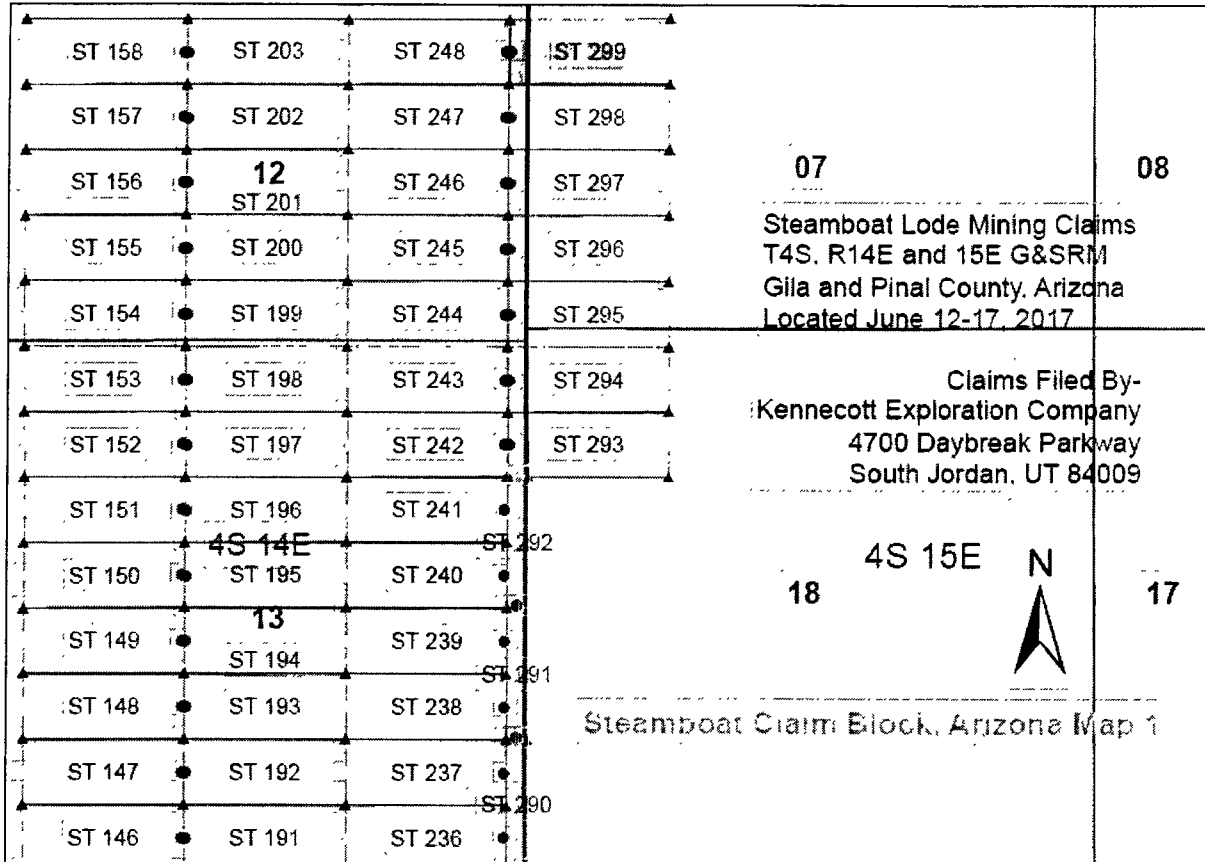
By: Donna Fischer, its agent


AMC445468

RECORDED
JUN 15 2017
PINAL COUNTY, ARIZONA

Lode Mining Claim Map of the ST 299 Lode Claim,
attached to and made a part of the Location Notice

224



Map Scale: 1" = 1,500' 

The Claim is located in: Section 12, T4S, R14E, Pinal County, Arizona, G&SRM.

TIE: The Location Monument of this claim is approximately 15920 feet West and 13329 feet South from the SW corner of Section 27, Township 3 South, Range 15 East, Gila County, Arizona, G&SRM. The claim is 1500 long x 600 wide.

Monuments are 1-1/2" x 1-1/2" x 5' wood posts projecting at least four feet above the ground. Location monument is set 20 inside the west endline along the center of the claim as depicted.

RECORDED
INDEXED
JUN 18 2017
COUNTY CLERK
PINAL COUNTY, ARIZONA

When recorded return to:
Rio Tinto
Attn: Kennecott Exploration Company – Land Dept.
4700 Daybreak Parkway
South Jordan, UT 84009

ARIZONA NOTICE OF LOCATION
(LODE CLAIM)

NOTICE IS HEREBY GIVEN THAT KENNECOTT EXPLORATION COMPANY, whose mailing address is 4700 Daybreak Parkway, South Jordan, Utah 84009 by its undersigned agent, makes this location of the ST 328 Lode Mining Claim, in Pinal County, Arizona.

The general course of the claim is from the East to West, and said claim is within the:

<u>Quarter</u>	<u>Section</u>	<u>Township</u>	<u>Range</u>
NE	30	T4S	R15E
NW	30	T4S	R15E

Pinal County, Arizona, G&SRM.


This claim is 1500 feet in length and 600 feet in width. This Notice of Location is posted on the centerline of the claim. The claim runs from the location monument on which this notice is posted 20 feet in an easterly direction to the East end line, and 1480 feet in a westerly direction to the West end line. The claim boundaries are marked by six monuments, one at each corner and one at the center of each endline. The location monument on which this notice is posted is situated within Section 30, T4S, R15E, Pinal County, Arizona, G&SRM, and is approximately 12937 feet West and 27682 feet South from the SW corner of Section 27, T3S, R15E, Gila County, Arizona, G&SRM. Any overlaps onto pre-existing claims, private or State Land are acknowledged as pre-existing rights and that portion of said overlap is acknowledged as invalid.

The undersigned claims the ground as depicted on the map that is attached to a copy of this Notice of Location filed in the office of the Recorder, Pinal County, Arizona.


The claim has been monumented in accordance with State and Federal law. Corner, end centers and location monuments are posts, 1-1/2" x 1-1/2" x 5' projecting at least 4' above the ground.

Located, dated and posted on the ground this 17th of June, 2017.

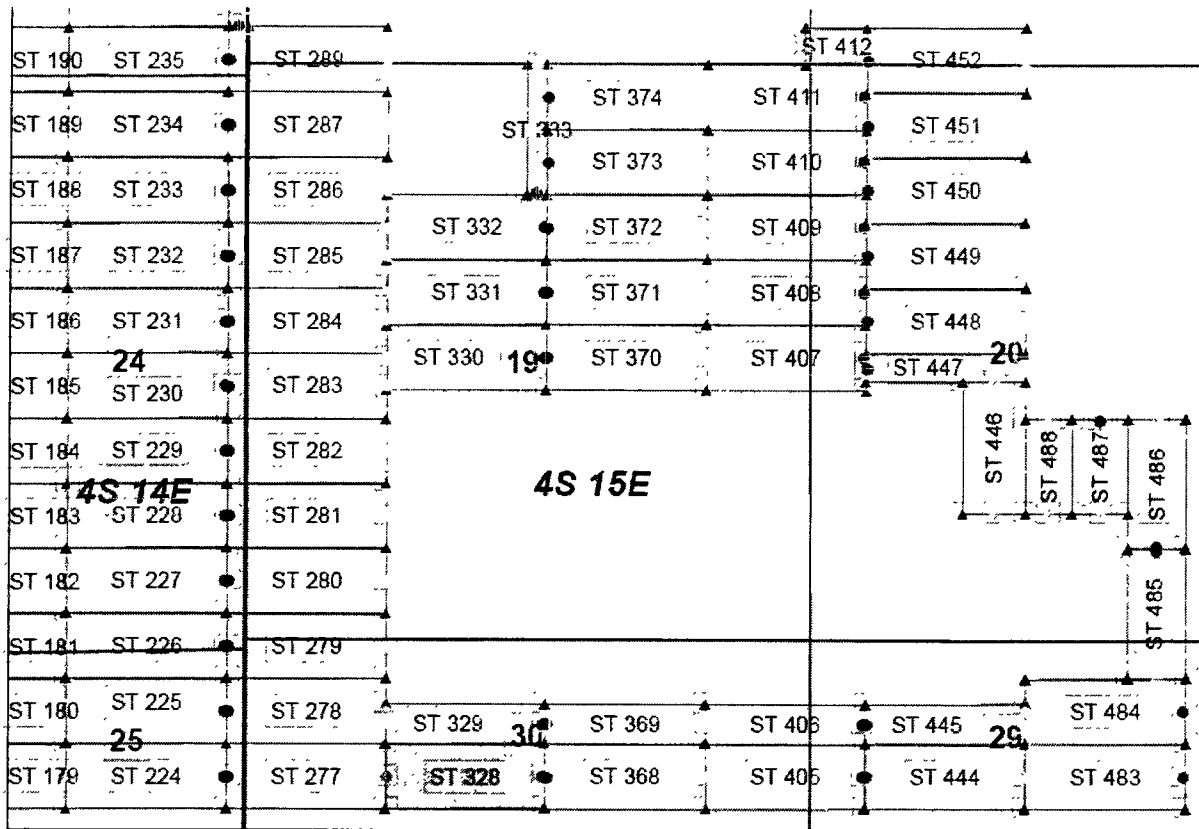
KENNECOTT EXPLORATION COMPANY


By: Donna Fischer, its agent

AMC445469



Lode Mining Claim Map of the ST 328 Lode Claim,
attached to and made a part of the Location Notice



Steamboat Claim Block, Arizona Map 2

Steamboat Lode Mining Claims
T4S, R14E and 15E G&SRM
Gila and Pinal County, Arizona
Located June 12-17, 2017



Claims Filed By-
Kennecott Exploration Company
4700 Daybreak Parkway
South Jordan, UT 84009

Map Scale: 1" = 1,500'



The Claim is located in: Section 30, T4S, R15E, Pinal County, Arizona, G&SRM.

TIE: The Location Monument of this claim is approximately 12937 feet West and 27682 feet South from the SW corner of Section 27, Township 3 South, Range 15 East, Gila County, Arizona, G&SRM. The claim is 1500 long x 600 wide.

Monuments are 1-1/2" x 1-1/2" x 5' wood posts projecting at least four feet above the ground. Location monument is set 20 inside the east endline along the center of the claim as depicted.

AMC445469

When recorded return to:
Rio Tinto
Attn: Kennecott Exploration Company – Land Dept.
4700 Daybreak Parkway
South Jordan, UT 84009

ARIZONA NOTICE OF LOCATION
(LODE CLAIM)

NOTICE IS HEREBY GIVEN THAT KENNECOTT EXPLORATION COMPANY, whose mailing address is 4700 Daybreak Parkway, South Jordan, Utah 84009 by its undersigned agent, makes this location of the ST 329 Lode Mining Claim, in Pinal County, Arizona.

The general course of the claim is from the East to West, and said claim is within the:

<u>Quarter</u>	<u>Section</u>	<u>Township</u>	<u>Range</u>
NE	30	T4S	R15E
NW	30	T4S	R15E

Pinal County, Arizona, G&SRM.

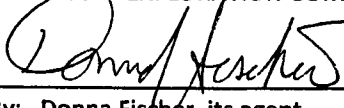
This claim is 1500 feet in length and 365 feet in width. This Notice of Location is posted on the centerline of the claim. The claim runs from the location monument on which this notice is posted 20 feet in an easterly direction to the East end line, and 1480 feet in a westerly direction to the West end line. The claim boundaries are marked by six monuments, one at each corner and one at the center of each endline. The location monument on which this notice is posted is situated within Section 30, T4S, R15E, Pinal County, Arizona, G&SRM, and is approximately 12939 feet West and 27200 feet South from the SW corner of Section 27, T3S, R15E, Gila County, Arizona, G&SRM. Any overlaps onto pre-existing claims, private or State Land are acknowledged as pre-existing rights and that portion of said overlap is acknowledged as invalid.

The undersigned claims the ground as depicted on the map that is attached to a copy of this Notice of Location filed in the office of the Recorder, Pinal County, Arizona.

The claim has been monumented in accordance with State and Federal law. Corner, end centers and location monuments are posts, 1-1/2" x 1-1/2" x 5' projecting at least 4' above the ground.

Located, dated and posted on the ground this 17th of June, 2017.

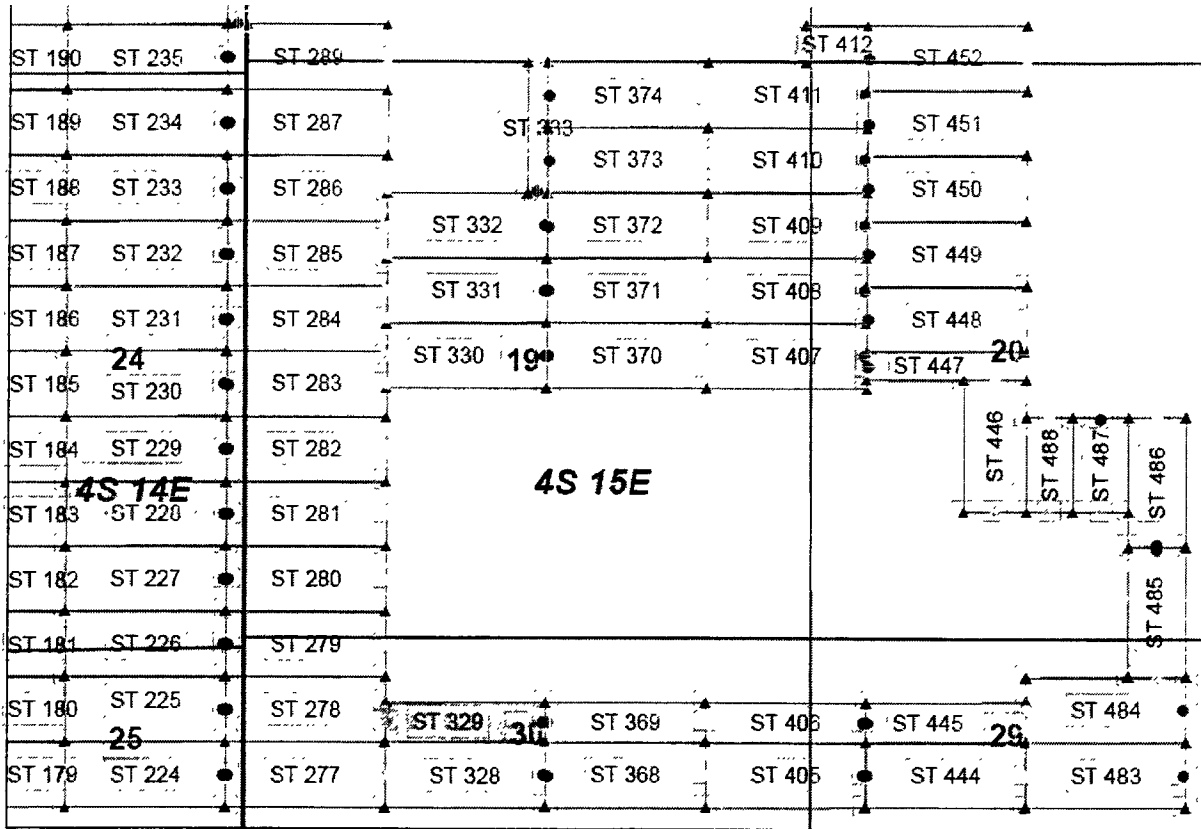
KENNECOTT EXPLORATION COMPANY


By: Donna Fischer, its agent

AMC445470

[Faint handwritten notes and stamps, possibly including a date and location reference]

Lode Mining Claim Map of the ST 329 Lode Claim,
attached to and made a part of the Location Notice



AN
C
4
4
5
4
7
0

Steamboat Claim Block, Arizona Map 2

Steamboat Lode Mining Claims
T4S, R14E and 15E G&SRM
Gila and Pinal County, Arizona
Located June 12-17, 2017



Claims Filed By-
Kennecott Exploration Company
4700 Daybreak Parkway
South Jordan, UT 84009

Map Scale: 1" = 1,500'



The Claim is located in: Section 30, T4S, R15E, Pinal County, Arizona, G&SRM.

TIE: The Location Monument of this claim is approximately 12939 feet West and 27200 feet South from the SW corner of Section 27, Township 3 South, Range 15 East, Gila County, Arizona, G&SRM. The claim is 1500 long x 365 wide.

Monuments are 1-1/2" x 1-1/2" x 5' wood posts projecting at least four feet above the ground. Location monument is set 20 inside the east endline along the center of the claim as depicted.

When recorded return to:
Rio Tinto
Attn: Kennecott Exploration Company – Land Dept.
4700 Daybreak Parkway
South Jordan, UT 84009

ARIZONA NOTICE OF LOCATION
(LODE CLAIM)

NOTICE IS HEREBY GIVEN THAT KENNECOTT EXPLORATION COMPANY, whose mailing address is 4700 Daybreak Parkway, South Jordan, Utah 84009 by its undersigned agent, makes this location of the ST 330 Lode Mining Claim, in Pinal County, Arizona.

The general course of the claim is from the East to West, and said claim is within the:

<u>Quarter</u>	<u>Section</u>	<u>Township</u>	<u>Range</u>
SE	19	T4S	R15E
NE	19	T4S	R15E
NW	19	T4S	R15E
SW	19	T4S	R15E

Pinal County, Arizona, G&SRM.

AHC445471


This claim is 1500 feet in length and 600 feet in width. This Notice of Location is posted on the centerline of the claim. The claim runs from the location monument on which this notice is posted 20 feet in an easterly direction to the East end line, and 1480 feet in a westerly direction to the West end line. The claim boundaries are marked by six monuments, one at each corner and one at the center of each endline. The location monument on which this notice is posted is situated within Section 19, T4S, R15E, Pinal County, Arizona, G&SRM, and is approximately 12943 feet West and 23832 feet South from the SW corner of Section 27, T3S, R15E, Gila County, Arizona, G&SRM. Any overlaps onto pre-existing claims, private or State Land are acknowledged as pre-existing rights and that portion of said overlap is acknowledged as invalid.

The undersigned claims the ground as depicted on the map that is attached to a copy of this Notice of Location filed in the office of the Recorder, Pinal County, Arizona.

The claim has been monumented in accordance with State and Federal law. Corner, end centers and location monuments are posts, 1-1/2" x 1-1/2" x 5' projecting at least 4' above the ground.

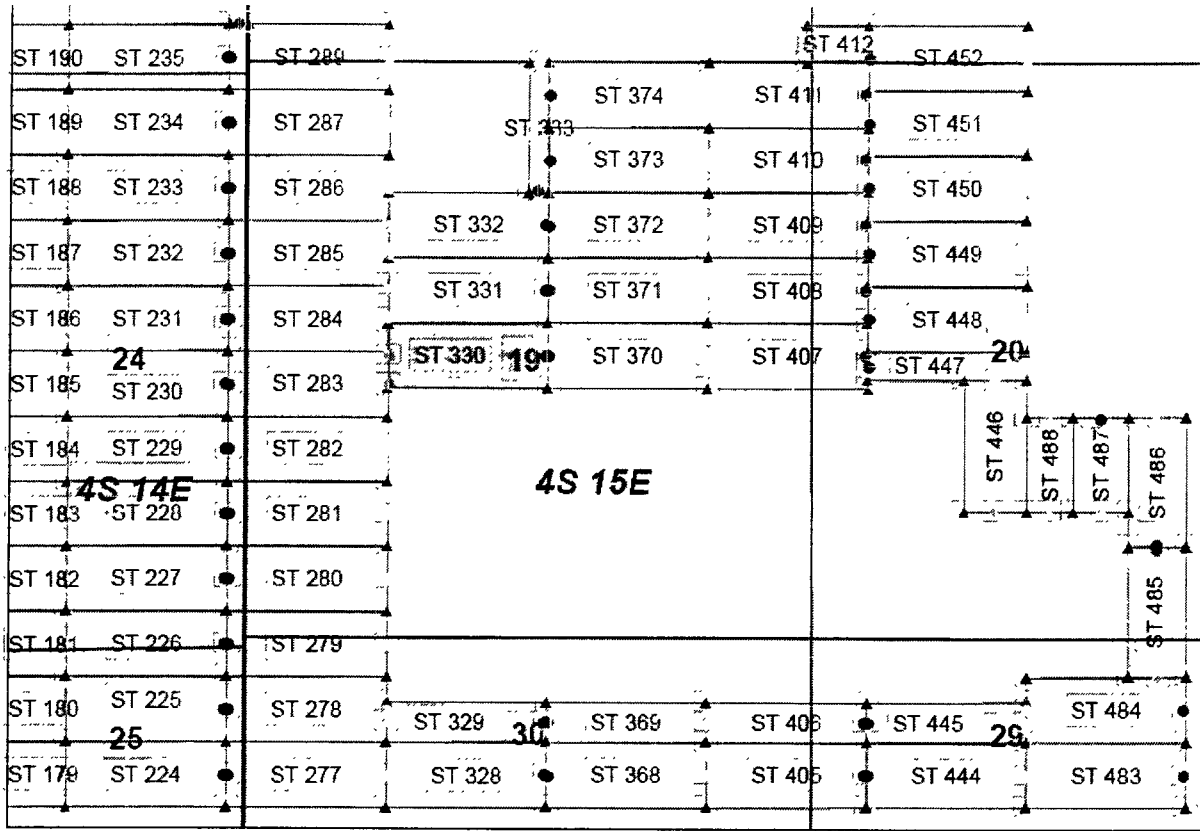
Located, dated and posted on the ground this 17th of June, 2017.

KENNECOTT EXPLORATION COMPANY


By: Donna Fischer, its agent

RECORDED
INDEXED
JUN 20 2017
PINAL COUNTY ARIZONA

Lode Mining Claim Map of the ST 330 Lode Claim,
attached to and made a part of the Location Notice



AR0445471

Steamboat Claim Block, Arizona Map 2
Steamboat Lode Mining Claims
T4S, R14E and 15E G&SRM
Gila and Pinal County, Arizona
Located June 12-17, 2017

Claims Filed By:
Kennecott Exploration Company
4700 Daybreak Parkway
South Jordan, UT 84009



Map Scale: 1" = 1,500'



The Claim is located in: Section 19, T4S, R15E, Pinal County, Arizona, G&SRM.

TIE: The Location Monument of this claim is approximately 12943 feet West and 23832 feet South from the SW corner of Section 27, Township 3 South, Range 15 East, Gila County, Arizona, G&SRM. The claim is 1500 long x 600 wide.

Monuments are 1-1/2" x 1-1/2" x 5' wood posts projecting at least four feet above the ground. Location monument is set 20 inside the east endline along the center of the claim as depicted.

When recorded return to:
Rio Tinto
Attn: Kennecott Exploration Company – Land Dept.
4700 Daybreak Parkway
South Jordan, UT 84009

ARIZONA NOTICE OF LOCATION
(LODE CLAIM)

NOTICE IS HEREBY GIVEN THAT KENNECOTT EXPLORATION COMPANY, whose mailing address is 4700 Daybreak Parkway, South Jordan, Utah 84009 by its undersigned agent, makes this location of the ST 331 Lode Mining Claim, in Pinal County, Arizona.

The general course of the claim is from the East to West, and said claim is within the:

<u>Quarter</u>	<u>Section</u>	<u>Township</u>	<u>Range</u>
NE	19	T4S	R15E
NW	19	T4S	R15E

Pinal County, Arizona, G&SRM.


This claim is 1500 feet in length and 600 feet in width. This Notice of Location is posted on the centerline of the claim. The claim runs from the location monument on which this notice is posted 20 feet in an easterly direction to the East end line, and 1480 feet in a westerly direction to the West end line. The claim boundaries are marked by six monuments, one at each corner and one at the center of each endline. The location monument on which this notice is posted is situated within Section 19, T4S, R15E, Pinal County, Arizona, G&SRM, and is approximately 12943 feet West and 23234 feet South from the SW corner of Section 27, T3S, R15E, Gila County, Arizona, G&SRM. Any overlaps onto pre-existing claims, private or State Land are acknowledged as pre-existing rights and that portion of said overlap is acknowledged as invalid.

The undersigned claims the ground as depicted on the map that is attached to a copy of this Notice of Location filed in the office of the Recorder, Pinal County, Arizona.

The claim has been monumented in accordance with State and Federal law. Corner, end centers and location monuments are posts, 1-1/2" x 1-1/2" x 5' projecting at least 4' above the ground.

Located, dated and posted on the ground this 17th of June, 2017.

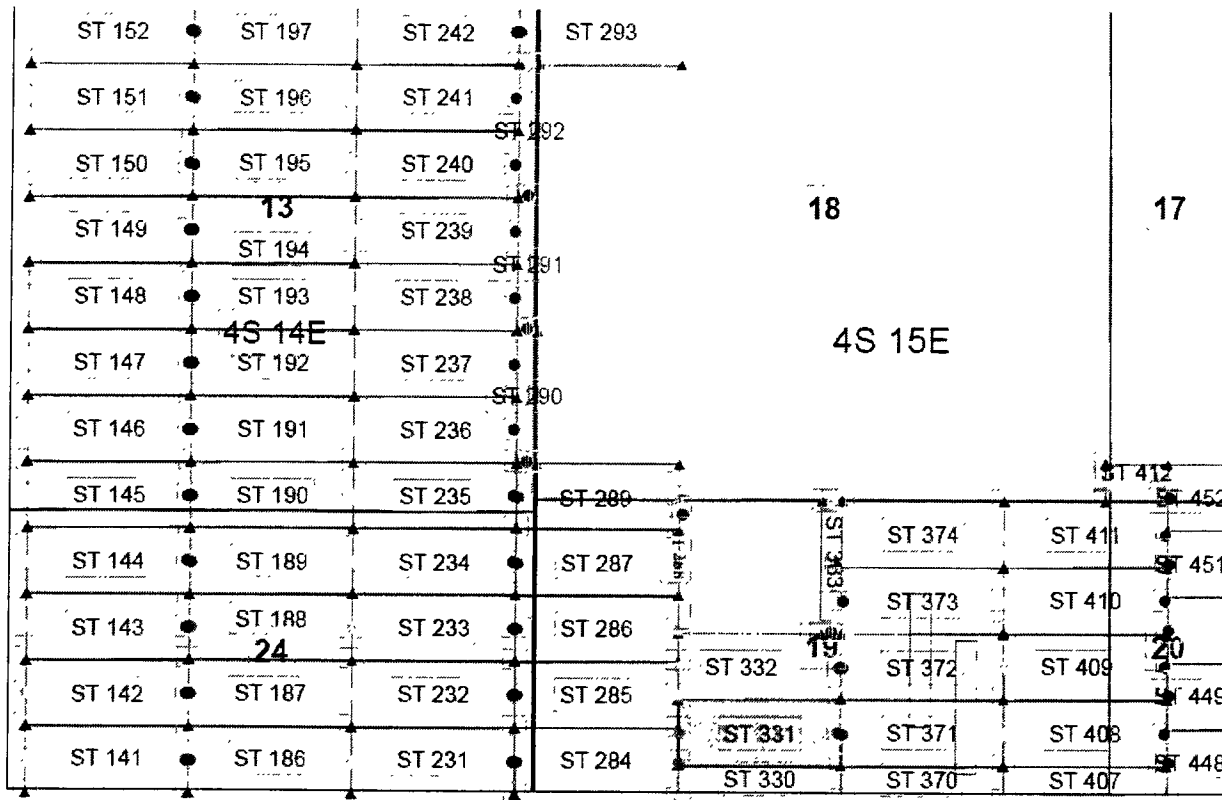
KENNECOTT EXPLORATION COMPANY


By: Donna Fischer, its agent

AMC 445472

RECORDED
INDEXED
JUN 20 2017
PINAL COUNTY ARIZONA

Lode Mining Claim Map of the ST 331 Lode Claim,
attached to and made a part of the Location Notice



AHC445472

Steamboat Claim Block, Arizona Map 1

Steamboat Lode Mining Claims
T4S, R14E and 15E G&SRM
Gila and Pinal County, Arizona
Located June 12-17, 2017



Claims Filed By-
Kennecott Exploration Company
4700 Daybreak Parkway
South Jordan, UT 84009

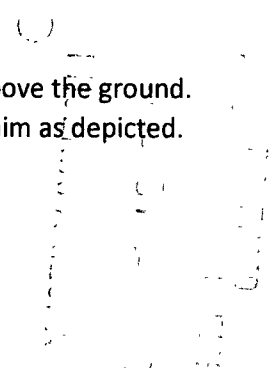
Map Scale: 1" = 1,500'



The Claim is located in: Section 19, T4S, R15E, Pinal County, Arizona, G&SRM.

TIE: The Location Monument of this claim is approximately 12943 feet West and 23234 feet South from the SW corner of Section 27, Township 3 South, Range 15 East, Gila County, Arizona, G&SRM. The claim is 1500 long x 600 wide.

Monuments are 1-1/2" x 1-1/2" x 5' wood posts projecting at least four feet above the ground. Location monument is set 20 inside the east endline along the center of the claim as depicted.



When recorded return to:
Rio Tinto
Attn: Kennecott Exploration Company – Land Dept.
4700 Daybreak Parkway
South Jordan, UT 84009

ARIZONA NOTICE OF LOCATION
(LODE CLAIM)

NOTICE IS HEREBY GIVEN THAT KENNECOTT EXPLORATION COMPANY, whose mailing address is 4700 Daybreak Parkway, South Jordan, Utah 84009 by its undersigned agent, makes this location of the ST 332 Lode Mining Claim, in Pinal County, Arizona.

The general course of the claim is from the East to West, and said claim is within the:

<u>Quarter</u>	<u>Section</u>	<u>Township</u>	<u>Range</u>
NE	19	T4S	R15E
NW	19	T4S	R15E

Pinal County, Arizona, G&SRM.

AMC445473


This claim is 1500 feet in length and 600 feet in width. This Notice of Location is posted on the centerline of the claim. The claim runs from the location monument on which this notice is posted 20 feet in an easterly direction to the East end line, and 1480 feet in a westerly direction to the West end line. The claim boundaries are marked by six monuments, one at each corner and one at the center of each endline. The location monument on which this notice is posted is situated within Section 19, T4S, R15E, Pinal County, Arizona, G&SRM, and is approximately 12944 feet West and 22636 feet South from the SW corner of Section 27, T3S, R15E, Gila County, Arizona, G&SRM. Any overlaps onto pre-existing claims, private or State Land are acknowledged as pre-existing rights and that portion of said overlap is acknowledged as invalid.

The undersigned claims the ground as depicted on the map that is attached to a copy of this Notice of Location filed in the office of the Recorder, Pinal County, Arizona.

The claim has been monumented in accordance with State and Federal law. Corner, end centers and location monuments are posts, 1-1/2" x 1-1/2" x 5' projecting at least 4' above the ground.

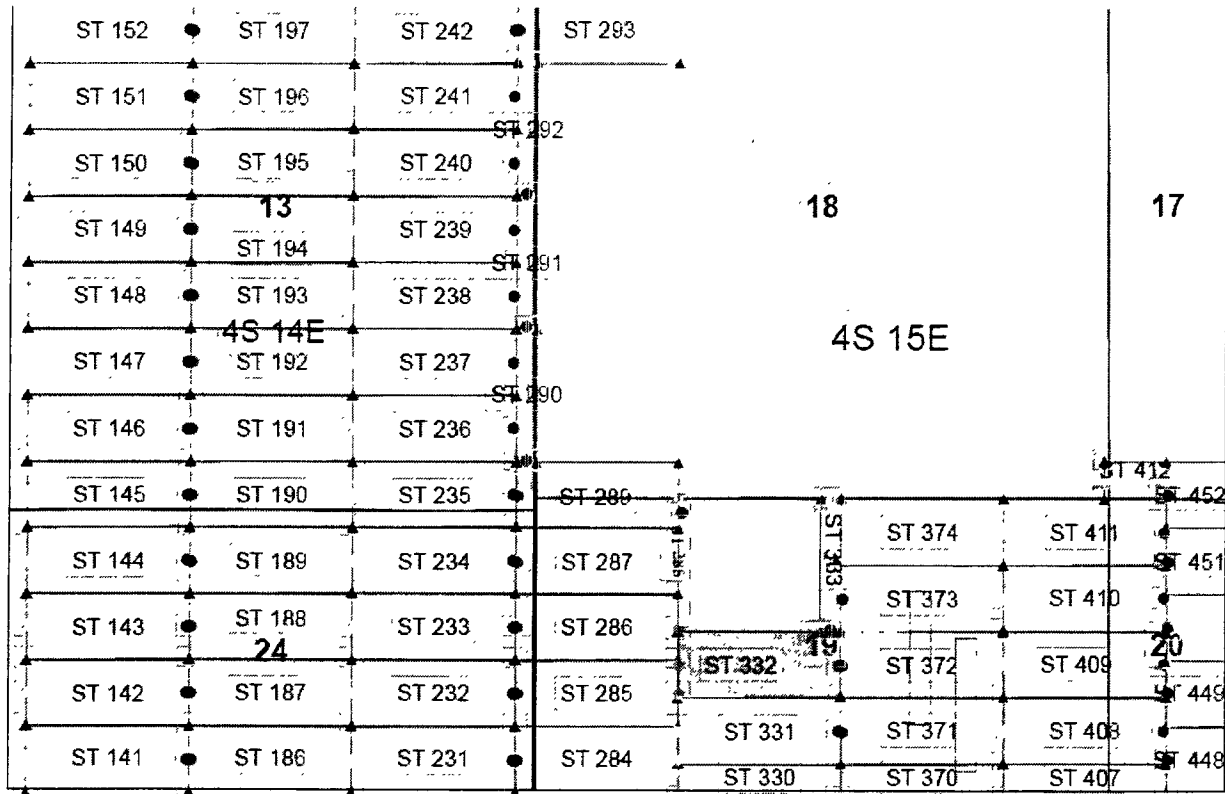
Located, dated and posted on the ground this 17th of June, 2017.

KENNECOTT EXPLORATION COMPANY


By: Donna Fischer, its agent

RECORDED
JUN 20 2017
PINAL COUNTY, ARIZONA

Lode Mining Claim Map of the ST 332 Lode Claim,
attached to and made a part of the Location Notice



AMC445473

Steamboat Claim Block, Arizona Map 1

Steamboat Lode Mining Claims
T4S, R14E and 15E G&SRM
Gila and Pinal County, Arizona
Located June 12-17, 2017



Claims Filed By-
Kennecott Exploration Company
4700 Daybreak Parkway
South Jordan, UT 84009

Map Scale: 1" = 1,500'



The Claim is located in: Section 19, T4S, R15E, Pinal County, Arizona, G&SRM.

TIE: The Location Monument of this claim is approximately 12944 feet West and 22636 feet South from the SW corner of Section 27, Township 3 South, Range 15 East, Gila County, Arizona, G&SRM. The claim is 1500 long x 600 wide.

Monuments are 1-1/2" x 1-1/2" x 5' wood posts projecting at least four feet above the ground. Location monument is set 20 inside the east endline along the center of the claim as depicted.

When recorded return to:
Rio Tinto
Attn: Kennecott Exploration Company – Land Dept.
4700 Daybreak Parkway
South Jordan, UT 84009

ARIZONA NOTICE OF LOCATION
(LODE CLAIM)

NOTICE IS HEREBY GIVEN THAT KENNECOTT EXPLORATION COMPANY, whose mailing address is 4700 Daybreak Parkway, South Jordan, Utah 84009 by its undersigned agent, makes this location of the ST 333 Lode Mining Claim, in Pinal County, Arizona.

The general course of the claim is from the North to South, and said claim is within the:

<u>Quarter</u>	<u>Section</u>	<u>Township</u>	<u>Range</u>
NE	19	T4S	R15E

Pinal County, Arizona, G&SRM.

AMC445474


This claim is 1197 feet in length and 189 feet in width. This Notice of Location is posted on the centerline of the claim. The claim runs from the location monument on which this notice is posted 20 feet in a southerly direction to the South end line, and 1177 feet in a northerly direction to the North end line. The claim boundaries are marked by six monuments, one at each corner and one at the center of each endline. The location monument on which this notice is posted is situated within Section 19, T4S, R15E, Pinal County, Arizona, G&SRM, and is approximately 13021 feet West and 22315 feet South from the SW corner of Section 27, T3S, R15E, Gila County, Arizona, G&SRM. Any overlaps onto pre-existing claims, private or State Land are acknowledged as pre-existing rights and that portion of said overlap is acknowledged as invalid.

The undersigned claims the ground as depicted on the map that is attached to a copy of this Notice of Location filed in the office of the Recorder, Pinal County, Arizona.

The claim has been monumented in accordance with State and Federal law. Corner, end centers and location monuments are posts, 1-1/2" x 1-1/2" x 5' projecting at least 4' above the ground.

Located, dated and posted on the ground this 17th of June, 2017.

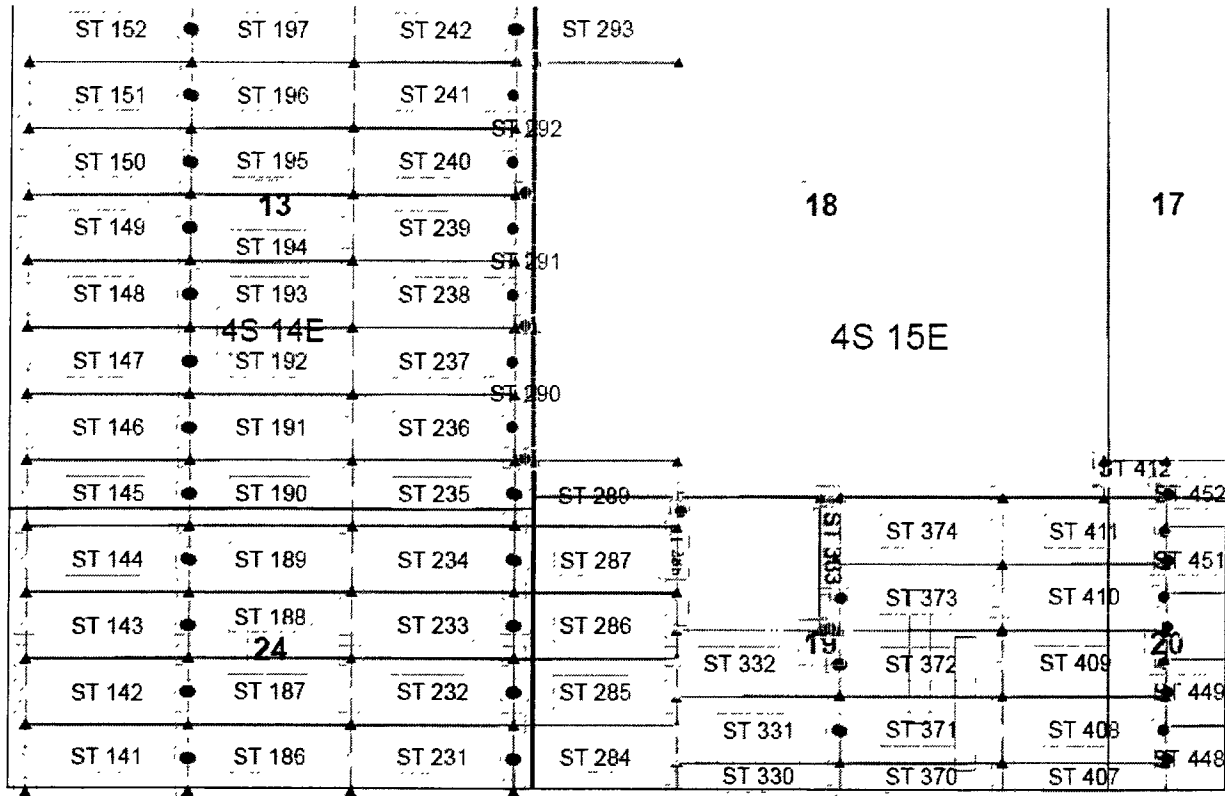
KENNECOTT EXPLORATION COMPANY



By: Donna Fischer, its agent

RECORDED
INDEXED
JUN 20 2017
PINAL COUNTY ARIZONA

Lode Mining Claim Map of the ST 333 Lode Claim,
attached to and made a part of the Location Notice




Steamboat Claim Block, Arizona Map 1

Steamboat Lode Mining Claims
T4S, R14E and 15E G&SRM
Gila and Pinal County, Arizona
Located June 12-17, 2017



Claims Filed By-
Kennecott Exploration Company
4700 Daybreak Parkway
South Jordan, UT 84009

Map Scale: 1 " = 1,500' 

The Claim is located in: Section 19, T4S, R15E, Pinal County, Arizona, G&SRM.

TIE: The Location Monument of this claim is approximately 13021 feet West and 22315 feet South from the SW corner of Section 27, Township 3 South, Range 15 East, Gila County, Arizona, G&SRM. The claim is 1197 long x 189 wide.

Monuments are 1-1/2" x 1-1/2" x 5' wood posts projecting at least four feet above the ground. Location monument is set 20 inside the south endline along the center of the claim as depicted.

When recorded return to:
Rio Tinto
Attn: Kennecott Exploration Company – Land Dept.
4700 Daybreak Parkway
South Jordan, UT 84009

ARIZONA NOTICE OF LOCATION
(LODE CLAIM)

NOTICE IS HEREBY GIVEN THAT KENNECOTT EXPLORATION COMPANY, whose mailing address is 4700 Daybreak Parkway, South Jordan, Utah 84009 by its undersigned agent, makes this location of the ST 368 Lode Mining Claim, in Pinal County, Arizona.

The general course of the claim is from the East to West, and said claim is within the:

<u>Quarter</u>	<u>Section</u>	<u>Township</u>	<u>Range</u>
NE	30	T4S	R15E

Pinal County, Arizona, G&SRM.

This claim is 1500 feet in length and 600 feet in width. This Notice of Location is posted on the centerline of the claim. The claim runs from the location monument on which this notice is posted 20 feet in a westerly direction to the West end line, and 1480 feet in an easterly direction to the East end line. The claim boundaries are marked by six monuments, one at each corner and one at the center of each endline. The location monument on which this notice is posted is situated within Section 30, T4S, R15E, Pinal County, Arizona, G&SRM, and is approximately 12897 feet West and 27684 feet South from the SW corner of Section 27, T3S, R15E, Gila County, Arizona, G&SRM. Any overlaps onto pre-existing claims, private or State Land are acknowledged as pre-existing rights and that portion of said overlap is acknowledged as invalid.


AMC445475

The undersigned claims the ground as depicted on the map that is attached to a copy of this Notice of Location filed in the office of the Recorder, Pinal County, Arizona.

The claim has been monumented in accordance with State and Federal law. Corner, end centers and location monuments are posts, 1-1/2" x 1-1/2" x 5' projecting at least 4' above the ground.

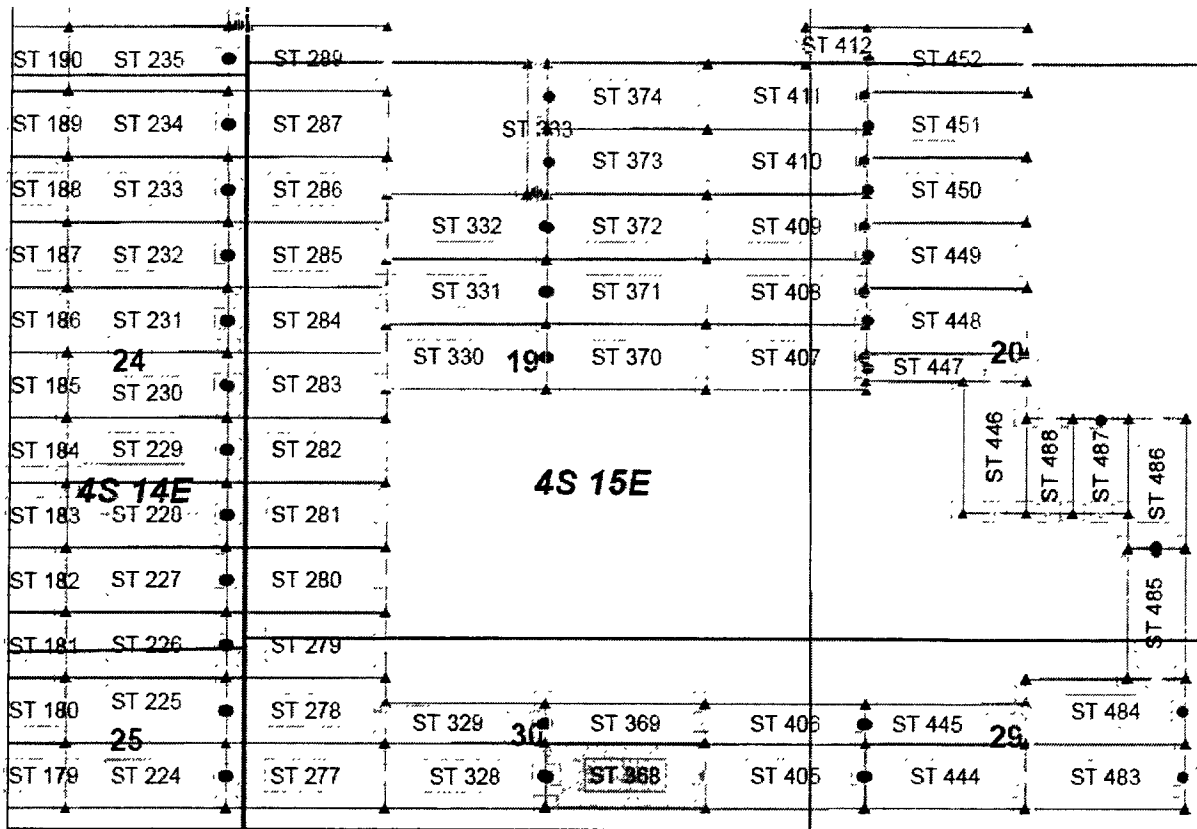
Located, dated and posted on the ground this 17th of June, 2017.

KENNECOTT EXPLORATION COMPANY


By: Donna Fischer, its agent

RECORDED
JUN 20 2017
PINAL COUNTY, ARIZONA

Lode Mining Claim Map of the ST 368 Lode Claim,
attached to and made a part of the Location Notice



Steamboat Claim Block, Arizona Map 2

Steamboat Lode Mining Claims
T4S, R14E and 15E G&SRM
Gila and Pinal County, Arizona
Located June 12-17, 2017



Claims Filed By-
Kennecott Exploration Company
4700 Daybreak Parkway
South Jordan, UT 84009

Map Scale: 1" = 1,500'



The Claim is located in: Section 30, T4S, R15E, Pinal County, Arizona, G&SRM.

TIE: The Location Monument of this claim is approximately 12897 feet West and 27684 feet South from the SW corner of Section 27, Township 3 South, Range 15 East, Gila County, Arizona, G&SRM. The claim is 1500 long x 600 wide.

Monuments are 1-1/2" x 1-1/2" x 5' wood posts projecting at least four feet above the ground. Location monument is set 20 inside the west endline along the center of the claim as depicted.

AN
C
4
4
5
4
7
5

When recorded return to:
Rio Tinto
Attn: Kennecott Exploration Company – Land Dept.
4700 Daybreak Parkway
South Jordan, UT 84009

ARIZONA NOTICE OF LOCATION
(LODE CLAIM)

NOTICE IS HEREBY GIVEN THAT KENNECOTT EXPLORATION COMPANY, whose mailing address is 4700 Daybreak Parkway, South Jordan, Utah 84009 by its undersigned agent, makes this location of the ST 369 Lode Mining Claim, in Pinal County, Arizona.

The general course of the claim is from the East to West, and said claim is within the:

<u>Quarter</u>	<u>Section</u>	<u>Township</u>	<u>Range</u>
NE	30	T4S	R15E

Pinal County, Arizona, G&SRM.


This claim is 1500 feet in length and 365 feet in width. This Notice of Location is posted on the centerline of the claim. The claim runs from the location monument on which this notice is posted 20 feet in a westerly direction to the West end line, and 1480 feet in an easterly direction to the East end line. The claim boundaries are marked by six monuments, one at each corner and one at the center of each endline. The location monument on which this notice is posted is situated within Section 30, T4S, R15E, Pinal County, Arizona, G&SRM, and is approximately 12899 feet West and 27200 feet South from the SW corner of Section 27, T3S, R15E, Gila County, Arizona, G&SRM. Any overlaps onto pre-existing claims, private or State Land are acknowledged as pre-existing rights and that portion of said overlap is acknowledged as invalid.

The undersigned claims the ground as depicted on the map that is attached to a copy of this Notice of Location filed in the office of the Recorder, Pinal County, Arizona.

The claim has been monumented in accordance with State and Federal law. Corner, end centers and location monuments are posts, 1-1/2" x 1-1/2" x 5' projecting at least 4' above the ground.

Located, dated and posted on the ground this 17th of June, 2017.

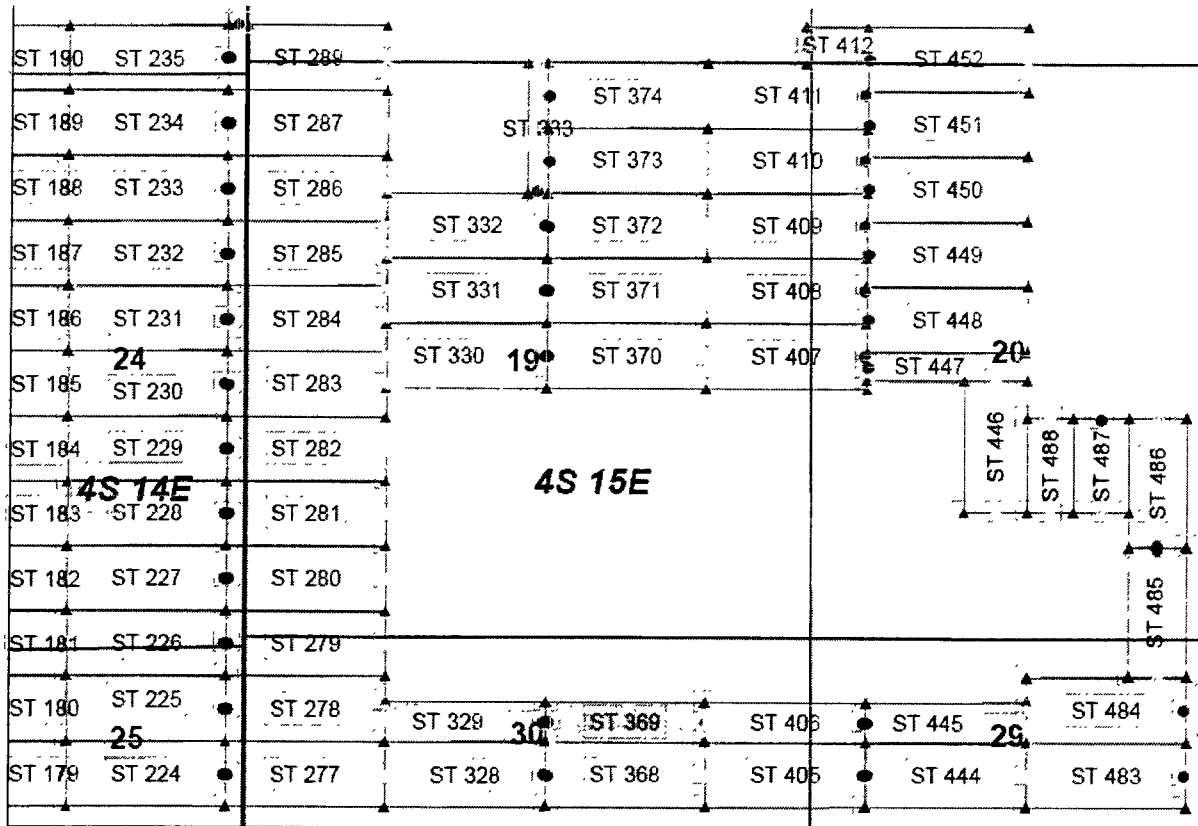
KENNECOTT EXPLORATION COMPANY


By: Donna Fischer, its agent

AHC445476

RECORDED
INDEXED
JUN 20 2017
PINAL COUNTY ARIZONA

Lode Mining Claim Map of the ST 369 Lode Claim,
attached to and made a part of the Location Notice



Steamboat Claim Block, Arizona Map 2

Steamboat Lode Mining Claims
T4S, R14E and 15E G&SRM
Gila and Pinal County, Arizona
Located June 12-17, 2017



Claims Filed By-
Kennecott Exploration Company
4700 Daybreak Parkway
South Jordan, UT 84009

Map Scale: 1" = 1,500'



The Claim is located in: Section 30, T4S, R15E, Pinal County, Arizona, G&SRM.

TIE: The Location Monument of this claim is approximately 12899 feet West and 27200 feet South from the SW corner of Section 27, Township 3 South, Range 15 East, Gila County, Arizona, G&SRM. The claim is 1500 long x 365 wide.

Monuments are 1-1/2" x 1-1/2" x 5' wood posts projecting at least four feet above the ground. Location monument is set 20 inside the west endline along the center of the claim as depicted.

AMC445476

When recorded return to:
Rio Tinto
Attn: Kennecott Exploration Company – Land Dept.
4700 Daybreak Parkway
South Jordan, UT 84009

ARIZONA NOTICE OF LOCATION
(LODE CLAIM)

NOTICE IS HEREBY GIVEN THAT KENNECOTT EXPLORATION COMPANY, whose mailing address is 4700 Daybreak Parkway, South Jordan, Utah 84009 by its undersigned agent, makes this location of the ST 370 Lode Mining Claim, in Pinal County, Arizona.

The general course of the claim is from the East to West, and said claim is within the:

<u>Quarter</u>	<u>Section</u>	<u>Township</u>	<u>Range</u>
SE	19	T4S	R15E
NE	19	T4S	R15E

Pinal County, Arizona, G&SRM.


This claim is 1500 feet in length and 600 feet in width. This Notice of Location is posted on the centerline of the claim. The claim runs from the location monument on which this notice is posted 20 feet in a westerly direction to the West end line, and 1480 feet in an easterly direction to the East end line. The claim boundaries are marked by six monuments, one at each corner and one at the center of each endline. The location monument on which this notice is posted is situated within Section 19, T4S, R15E, Pinal County, Arizona, G&SRM, and is approximately 12903 feet West and 23834 feet South from the SW corner of Section 27, T3S, R15E, Gila County, Arizona, G&SRM. Any overlaps onto pre-existing claims, private or State Land are acknowledged as pre-existing rights and that portion of said overlap is acknowledged as invalid.

The undersigned claims the ground as depicted on the map that is attached to a copy of this Notice of Location filed in the office of the Recorder, Pinal County, Arizona.

The claim has been monumented in accordance with State and Federal law. Corner, end centers and location monuments are posts, 1-1/2" x 1-1/2" x 5' projecting at least 4' above the ground.

Located, dated and posted on the ground this 17th of June, 2017.

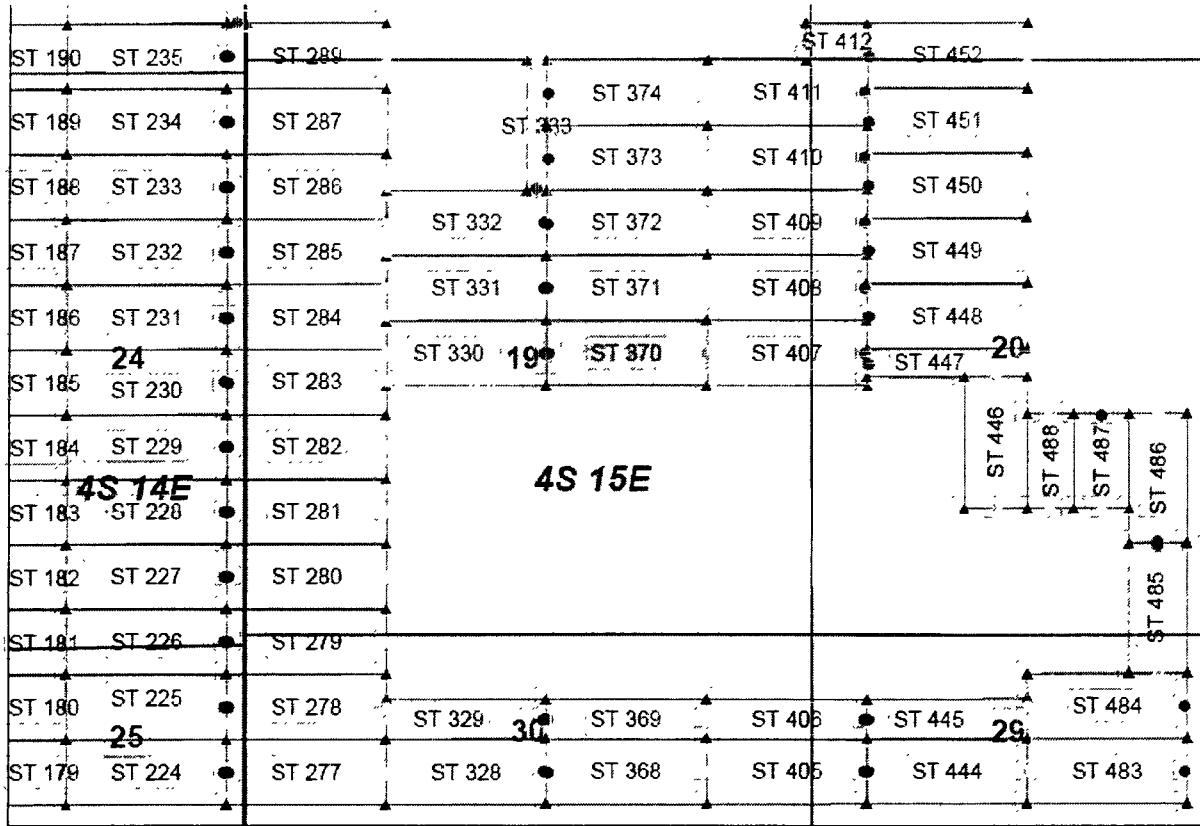
KENNECOTT EXPLORATION COMPANY


By: Donna Fischer, its agent

RECORDED
JUN 20 2017
PINAL COUNTY ARIZONA

AMC 445477

Lode Mining Claim Map of the ST 370 Lode Claim,
attached to and made a part of the Location Notice



Steamboat Claim Block, Arizona Map 2

Steamboat Lode Mining Claims
T4S, R14E and 15E G&SRM
Gila and Pinal County, Arizona
Located June 12-17, 2017



Claims Filed By-
Kennecott Exploration Company
4700 Daybreak Parkway
South Jordan, UT 84009

Map Scale: 1" = 1,500'



The Claim is located in: Section 19, T4S, R15E, Pinal County, Arizona, G&SRM.

TIE: The Location Monument of this claim is approximately 12903 feet West and 23834 feet South from the SW corner of Section 27, Township 3 South, Range 15 East, Gila County, Arizona, G&SRM. The claim is 1500 long x 600 wide.

Monuments are 1-1/2" x 1-1/2" x 5' wood posts projecting at least four feet above the ground. Location monument is set 20 inside the west endline along the center of the claim as depicted.

AMC445477

When recorded return to:
Rio Tinto
Attn: Kennecott Exploration Company – Land Dept.
4700 Daybreak Parkway
South Jordan, UT 84009

ARIZONA NOTICE OF LOCATION
(LODE CLAIM)

NOTICE IS HEREBY GIVEN THAT KENNECOTT EXPLORATION COMPANY, whose mailing address is 4700 Daybreak Parkway, South Jordan, Utah 84009 by its undersigned agent, makes this location of the ST 371 Lode Mining Claim, in Pinal County, Arizona.

The general course of the claim is from the East to West, and said claim is within the:

<u>Quarter</u>	<u>Section</u>	<u>Township</u>	<u>Range</u>
NE	19	T4S	R15E

Pinal County, Arizona, G&SRM.


This claim is 1500 feet in length and 600 feet in width. This Notice of Location is posted on the centerline of the claim. The claim runs from the location monument on which this notice is posted 20 feet in a westerly direction to the West end line, and 1480 feet in an easterly direction to the East end line. The claim boundaries are marked by six monuments, one at each corner and one at the center of each endline. The location monument on which this notice is posted is situated within Section 19, T4S, R15E, Pinal County, Arizona, G&SRM, and is approximately 12904 feet West and 23235 feet South from the SW corner of Section 27, T3S, R15E, Gila County, Arizona, G&SRM. Any overlaps onto pre-existing claims, private or State Land are acknowledged as pre-existing rights and that portion of said overlap is acknowledged as invalid.

The undersigned claims the ground as depicted on the map that is attached to a copy of this Notice of Location filed in the office of the Recorder, Pinal County, Arizona.

The claim has been monumented in accordance with State and Federal law. Corner, end centers and location monuments are posts, 1-1/2" x 1-1/2" x 5' projecting at least 4' above the ground.

Located, dated and posted on the ground this 17th of June, 2017.

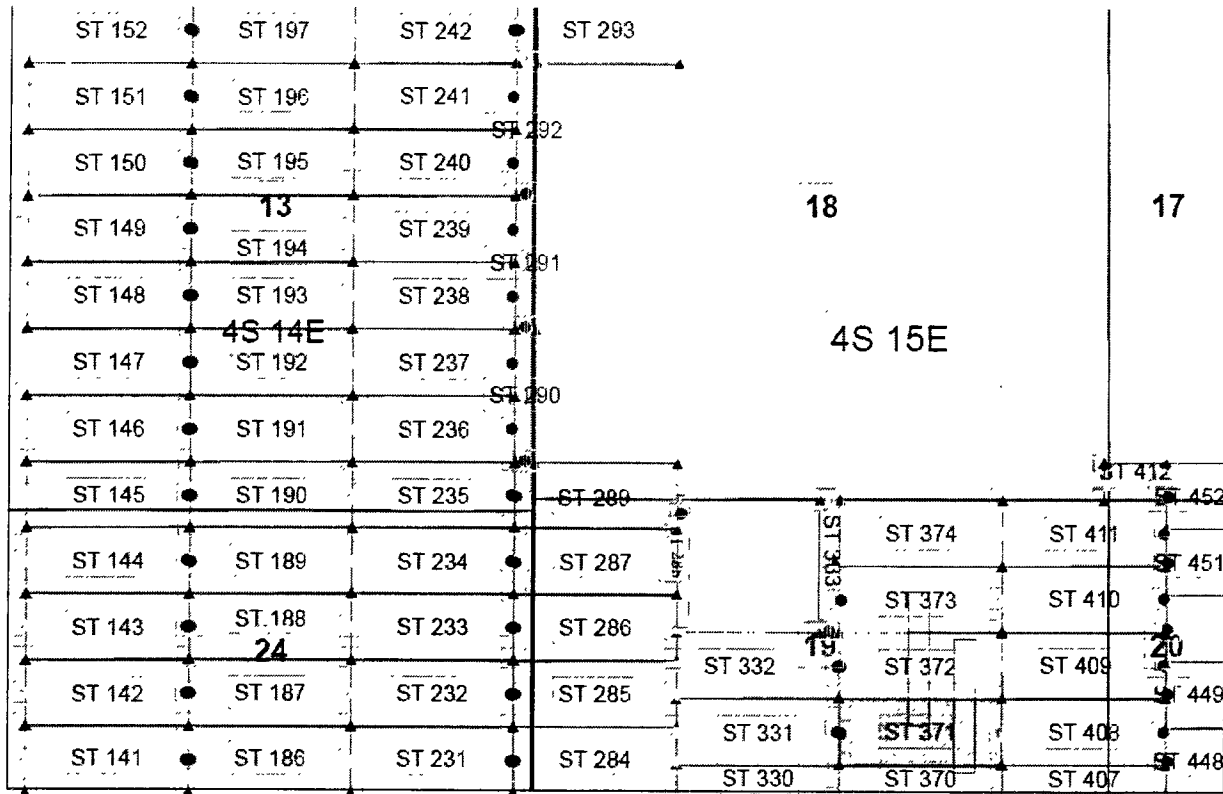
KENNECOTT EXPLORATION COMPANY


By: Donna Fischer, its agent

RECORDED
INDEXED
JUN 21 4 30 PM '17
PINAL COUNTY ARIZONA

AMC445478

Lode Mining Claim Map of the ST 371 Lode Claim,
attached to and made a part of the Location Notice



Steamboat Claim Block, Arizona Map 1

Steamboat Lode Mining Claims
T4S, R14E and 15E G&SRM
Gila and Pinal County, Arizona
Located June 12-17, 2017



Claims Filed By-
Kennecott Exploration Company
4700 Daybreak Parkway
South Jordan, UT 84009

Map Scale: 1" = 1,500'



The Claim is located in: Section 19, T4S, R15E, Pinal County, Arizona, G&SRM.

TIE: The Location Monument of this claim is approximately 12904 feet West and 23235 feet South from the SW corner of Section 27, Township 3 South, Range 15 East, Gila County, Arizona, G&SRM. The claim is 1500 long x 600 wide.

Monuments are 1-1/2" x 1-1/2" x 5' wood posts projecting at least four feet above the ground. Location monument is set 20 inside the west endline along the center of the claim as depicted.

AMC445478

When recorded return to:
Rio Tinto
Attn: Kennecott Exploration Company – Land Dept.
4700 Daybreak Parkway
South Jordan, UT 84009

ARIZONA NOTICE OF LOCATION
(LODE CLAIM)

NOTICE IS HEREBY GIVEN THAT KENNECOTT EXPLORATION COMPANY, whose mailing address is 4700 Daybreak Parkway, South Jordan, Utah 84009 by its undersigned agent, makes this location of the ST 372 Lode Mining Claim, in Pinal County, Arizona.

The general course of the claim is from the East to West, and said claim is within the:

<u>Quarter</u>	<u>Section</u>	<u>Township</u>	<u>Range</u>
NE	19	T4S	R15E

Pinal County, Arizona, G&SRM.

This claim is 1500 feet in length and 600 feet in width. This Notice of Location is posted on the centerline of the claim. The claim runs from the location monument on which this notice is posted 20 feet in a westerly direction to the West end line, and 1480 feet in an easterly direction to the East end line. The claim boundaries are marked by six monuments, one at each corner and one at the center of each endline. The location monument on which this notice is posted is situated within Section 19, T4S, R15E, Pinal County, Arizona, G&SRM, and is approximately 12905 feet West and 22637 feet South from the SW corner of Section 27, T3S, R15E, Gila County, Arizona, G&SRM. Any overlaps onto pre-existing claims, private or State Land are acknowledged as pre-existing rights and that portion of said overlap is acknowledged as invalid.

The undersigned claims the ground as depicted on the map that is attached to a copy of this Notice of Location filed in the office of the Recorder, Pinal County, Arizona.

The claim has been monumented in accordance with State and Federal law. Corner, end centers and location monuments are posts, 1-1/2" x 1-1/2" x 5' projecting at least 4' above the ground.

Located, dated and posted on the ground this 17th of June, 2017.

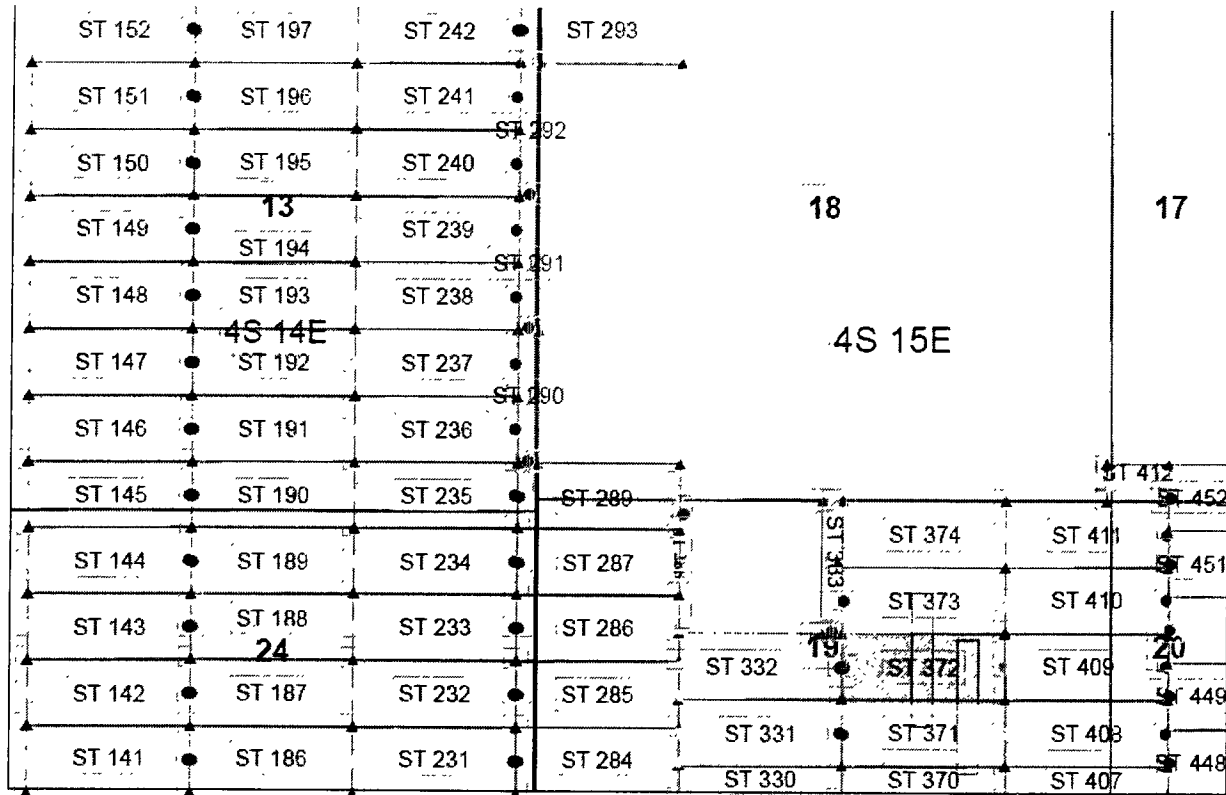
KENNECOTT EXPLORATION COMPANY


By: Donna Fischer, its agent

ANC445479

RECORDED
INDEXED
JUN 20 2017
PINAL COUNTY ARIZONA

Lode Mining Claim Map of the ST 372 Lode Claim,
attached to and made a part of the Location Notice



AMC445479

Steamboat Claim Block, Arizona Map 1

Steamboat Lode Mining Claims
T4S, R14E and 15E G&SRM
Gila and Pinal County, Arizona
Located June 12-17, 2017



Claims Filed By-
Kennecott Exploration Company
4700 Daybreak Parkway
South Jordan, UT 84009

Map Scale: 1 " = 1,500'



The Claim is located in: Section 19, T4S, R15E, Pinal County, Arizona, G&SRM.

TIE: The Location Monument of this claim is approximately 12905 feet West and 22637 feet South from the SW corner of Section 27, Township 3 South, Range 15 East, Gila County, Arizona, G&SRM. The claim is 1500 long x 600 wide.

Monuments are 1-1/2" x 1-1/2" x 5' wood posts projecting at least four feet above the ground. Location monument is set 20 inside the west endline along the center of the claim as depicted.

When recorded return to:
Rio Tinto
Attn: Kennecott Exploration Company – Land Dept.
4700 Daybreak Parkway
South Jordan, UT 84009

ARIZONA NOTICE OF LOCATION
(LODE CLAIM)

NOTICE IS HEREBY GIVEN THAT KENNECOTT EXPLORATION COMPANY, whose mailing address is 4700 Daybreak Parkway, South Jordan, Utah 84009 by its undersigned agent, makes this location of the ST 373 Lode Mining Claim, in Pinal County, Arizona.

The general course of the claim is from the East to West, and said claim is within the:

<u>Quarter</u>	<u>Section</u>	<u>Township</u>	<u>Range</u>
NE	19	T4S	R15E

Pinal County, Arizona, G&SRM.


This claim is 1500 feet in length and 600 feet in width. This Notice of Location is posted on the centerline of the claim. The claim runs from the location monument on which this notice is posted 20 feet in a westerly direction to the West end line, and 1480 feet in an easterly direction to the East end line. The claim boundaries are marked by six monuments, one at each corner and one at the center of each endline. The location monument on which this notice is posted is situated within Section 19, T4S, R15E, Pinal County, Arizona, G&SRM, and is approximately 12906 feet West and 22039 feet South from the SW corner of Section 27, T3S, R15E, Gila County, Arizona, G&SRM. Any overlaps onto pre-existing claims, private or State Land are acknowledged as pre-existing rights and that portion of said overlap is acknowledged as invalid.

The undersigned claims the ground as depicted on the map that is attached to a copy of this Notice of Location filed in the office of the Recorder, Pinal County, Arizona.

The claim has been monumented in accordance with State and Federal law. Corner, end centers and location monuments are posts, 1-1/2" x 1-1/2" x 5' projecting at least 4' above the ground.

Located, dated and posted on the ground this 17th of June, 2017.

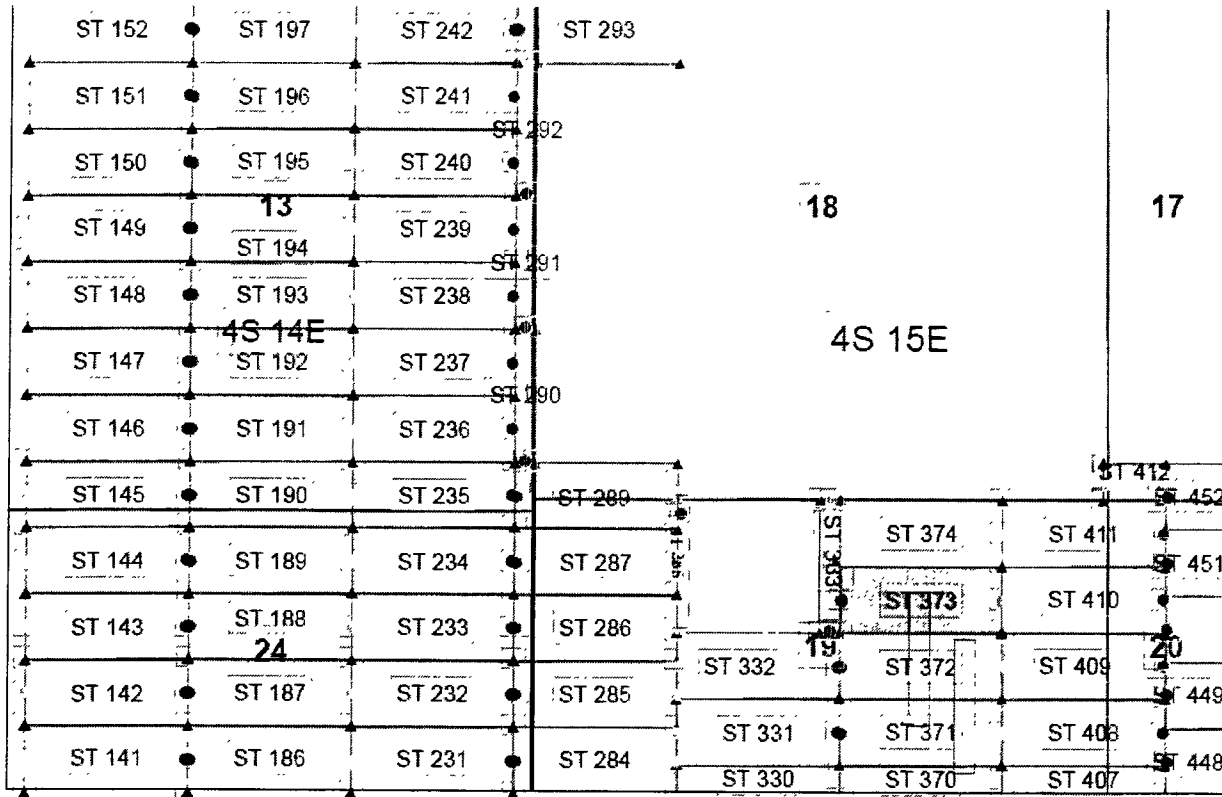
KENNECOTT EXPLORATION COMPANY


By: Donna Fischer, its agent

AMC 445480

RECORDED
JUN 20 2017
PINAL COUNTY, ARIZONA

**Lode Mining Claim Map of the ST 373 Lode Claim,
attached to and made a part of the Location Notice**



AHC445480

Steamboat Claim Block, Arizona Map 1

Steamboat Lode Mining Claims
T4S, R14E and 15E G&SRM
Gila and Pinal County, Arizona
Located June 12-17, 2017



Claims Filed By-
Kennecott Exploration Company
4700 Daybreak Parkway
South Jordan, UT 84009

Map Scale: 1" = 1,500'



The Claim is located in: Section 19, T4S, R15E, Pinal County, Arizona, G&SRM.

TIE: The Location Monument of this claim is approximately 12906 feet West and 22039 feet South from the SW corner of Section 27, Township 3 South, Range 15 East, Gila County, Arizona, G&SRM. The claim is 1500 long x 600 wide.

Monuments are 1-1/2" x 1-1/2" x 5' wood posts projecting at least four feet above the ground. Location monument is set 20 inside the west endline along the center of the claim as depicted.

When recorded return to:
Rio Tinto
Attn: Kennecott Exploration Company – Land Dept.
4700 Daybreak Parkway
South Jordan, UT 84009

ARIZONA NOTICE OF LOCATION
(LODE CLAIM)

NOTICE IS HEREBY GIVEN THAT KENNECOTT EXPLORATION COMPANY, whose mailing address is 4700 Daybreak Parkway, South Jordan, Utah 84009 by its undersigned agent, makes this location of the ST 374 Lode Mining Claim, in Pinal County, Arizona.

The general course of the claim is from the East to West, and said claim is within the:

<u>Quarter</u>	<u>Section</u>	<u>Township</u>	<u>Range</u>
NE	19	T4S	R15E

Pinal County, Arizona, G&SRM.


This claim is 1500 feet in length and 600 feet in width. This Notice of Location is posted on the centerline of the claim. The claim runs from the location monument on which this notice is posted 20 feet in a westerly direction to the West end line, and 1480 feet in an easterly direction to the East end line. The claim boundaries are marked by six monuments, one at each corner and one at the center of each endline. The location monument on which this notice is posted is situated within Section 19, T4S, R15E, Pinal County, Arizona, G&SRM, and is approximately 12906 feet West and 21441 feet South from the SW corner of Section 27, T3S, R15E, Gila County, Arizona, G&SRM. Any overlaps onto pre-existing claims, private or State Land are acknowledged as pre-existing rights and that portion of said overlap is acknowledged as invalid.

The undersigned claims the ground as depicted on the map that is attached to a copy of this Notice of Location filed in the office of the Recorder, Pinal County, Arizona.

The claim has been monumented in accordance with State and Federal law. Corner, end centers and location monuments are posts, 1-1/2" x 1-1/2" x 5' projecting at least 4' above the ground.

Located, dated and posted on the ground this 17th of June, 2017.

KENNECOTT EXPLORATION COMPANY

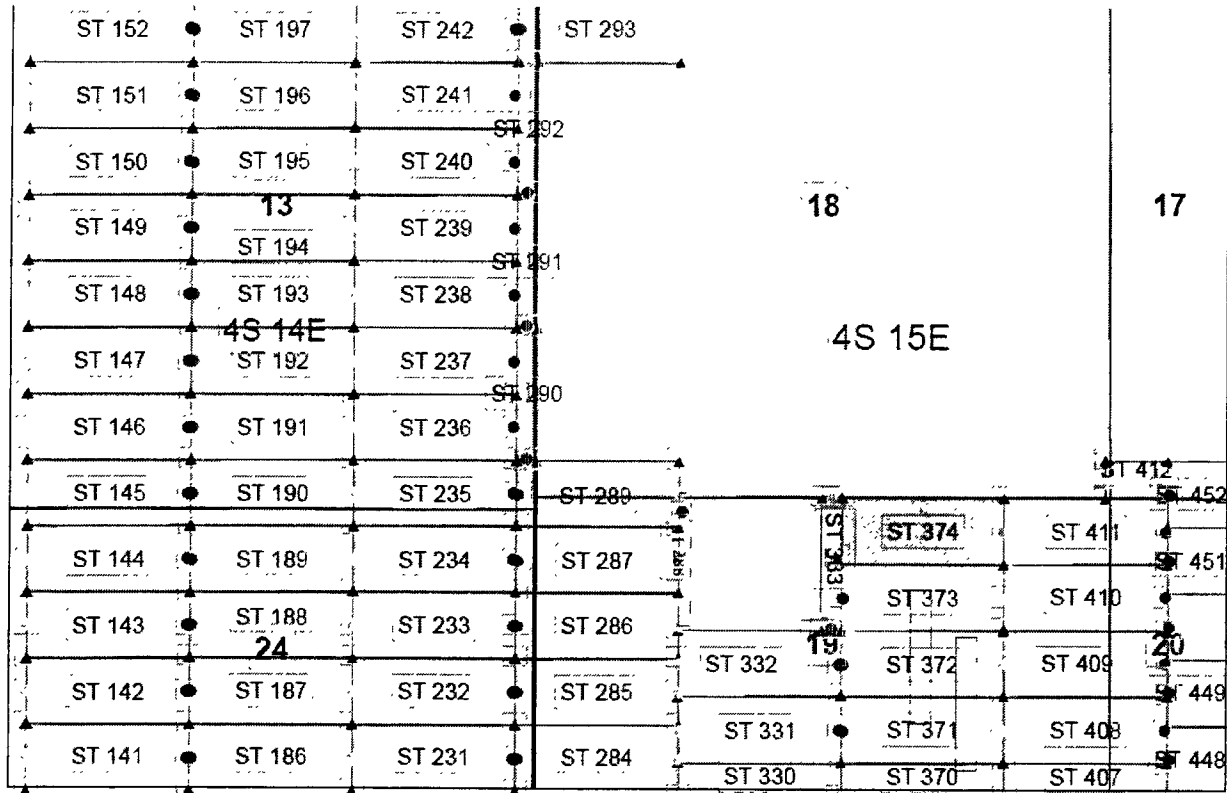


By: Donna Fischer, its agent

AMC445481

RECORDED
JUN 21 2017
PINAL COUNTY, ARIZONA

Lode Mining Claim Map of the ST 374 Lode Claim,
attached to and made a part of the Location Notice



Steamboat Claim Block, Arizona Map 1

Steamboat Lode Mining Claims
T4S, R14E and 15E G&SRM
Gila and Pinal County, Arizona
Located June 12-17, 2017



Claims Filed By-
Kennecott Exploration Company
4700 Daybreak Parkway
South Jordan, UT 84009

Map Scale: 1" = 1,500'



AHC445481

The Claim is located in: Section 19, T4S, R15E, Pinal County, Arizona, G&SRM.

TIE: The Location Monument of this claim is approximately 12906 feet West and 21441 feet South from the SW corner of Section 27, Township 3 South, Range 15 East, Gila County, Arizona, G&SRM. The claim is 1500 long x 600 wide.

Monuments are 1-1/2" x 1-1/2" x 5' wood posts projecting at least four feet above the ground. Location monument is set 20 inside the west endline along the center of the claim as depicted.

RECEIVED
 DEPARTMENT OF MINES
 DIVISION OF LAND AND MINING
 SALT LAKE CITY, UT
 JUN 17 2017

When recorded return to:
Rio Tinto
Attn: Kennecott Exploration Company – Land Dept.
4700 Daybreak Parkway
South Jordan, UT 84009

ARIZONA NOTICE OF LOCATION
(LODE CLAIM)

NOTICE IS HEREBY GIVEN THAT KENNECOTT EXPLORATION COMPANY, whose mailing address is 4700 Daybreak Parkway, South Jordan, Utah 84009 by its undersigned agent, makes this location of the ST 405 Lode Mining Claim, in Pinal County, Arizona.

The general course of the claim is from the East to West, and said claim is within the:

<u>Quarter</u>	<u>Section</u>	<u>Township</u>	<u>Range</u>
NW	29	T4S	R15E
NE	30	T4S	R15E

Pinal County, Arizona, G&SRM.


This claim is 1500 feet in length and 600 feet in width. This Notice of Location is posted on the centerline of the claim. The claim runs from the location monument on which this notice is posted 20 feet in an easterly direction to the East end line, and 1480 feet in a westerly direction to the West end line. The claim boundaries are marked by six monuments, one at each corner and one at the center of each endline. The location monument on which this notice is posted is situated within Section 29, T4S, R15E, Pinal County, Arizona, G&SRM, and is approximately 9934 feet West and 27678 feet South from the SW corner of Section 27, T3S, R15E, Gila County, Arizona, G&SRM. Any overlaps onto pre-existing claims, private or State Land are acknowledged as pre-existing rights and that portion of said overlap is acknowledged as invalid.

The undersigned claims the ground as depicted on the map that is attached to a copy of this Notice of Location filed in the office of the Recorder, Pinal County, Arizona.

The claim has been monumented in accordance with State and Federal law. Corner, end centers and location monuments are posts, 1-1/2" x 1-1/2" x 5' projecting at least 4' above the ground.

Located, dated and posted on the ground this 18th of June, 2017.

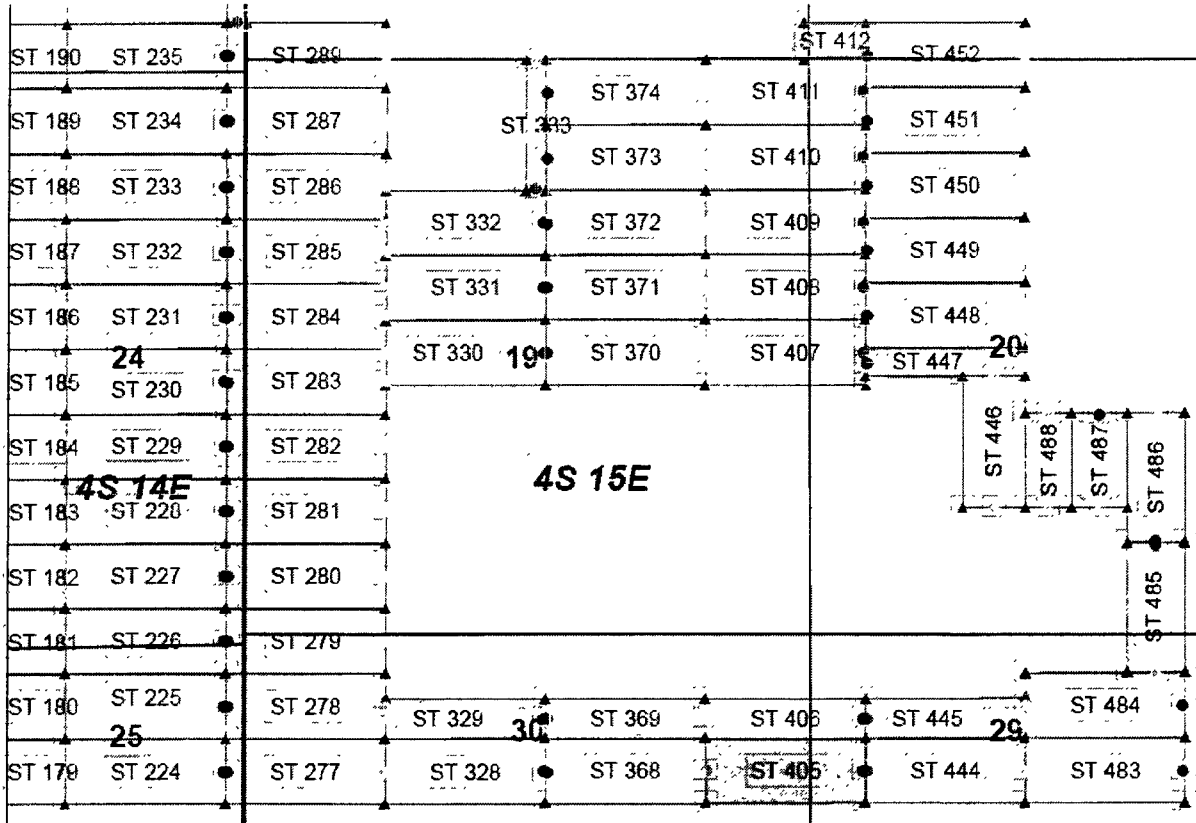
KENNECOTT EXPLORATION COMPANY


By: Donna Fischer, its agent

AMC445482

RECORDED
JUN 21 2017
PINAL COUNTY, ARIZONA

Lode Mining Claim Map of the ST 405 Lode Claim,
attached to and made a part of the Location Notice



Steamboat Claim Block, Arizona Map 2

Steamboat Lode Mining Claims
T4S, R14E and 15E G&SRM
Gila and Pinal County, Arizona
Located June 12-17, 2017



Claims Filed By-
Kennecott Exploration Company
4700 Daybreak Parkway
South Jordan, UT 84009

Map Scale: 1" = 1,500'



The Claim is located in: Section 29, T4S, R15E, Pinal County, Arizona, G&SRM.

TIE: The Location Monument of this claim is approximately 9934 feet West and 27678 feet South from the SW corner of Section 27, Township 3 South, Range 15 East, Gila County, Arizona, G&SRM. The claim is 1500 long x 600 wide.

Monuments are 1-1/2" x 1-1/2" x 5' wood posts projecting at least four feet above the ground. Location monument is set 20 inside the east endline along the center of the claim as depicted.

AMC445482

When recorded return to:
Rio Tinto
Attn: Kennecott Exploration Company – Land Dept.
4700 Daybreak Parkway
South Jordan, UT 84009

ARIZONA NOTICE OF LOCATION
(LODE CLAIM)

NOTICE IS HEREBY GIVEN THAT KENNECOTT EXPLORATION COMPANY, whose mailing address is 4700 Daybreak Parkway, South Jordan, Utah 84009 by its undersigned agent, makes this location of the ST 406 Lode Mining Claim, in Pinal County, Arizona.

The general course of the claim is from the East to West, and said claim is within the:

<u>Quarter</u>	<u>Section</u>	<u>Township</u>	<u>Range</u>
NW	29	T4S	R15E
NE	30	T4S	R15E

Pinal County, Arizona, G&SRM.


This claim is 1500 feet in length and 365 feet in width. This Notice of Location is posted on the centerline of the claim. The claim runs from the location monument on which this notice is posted 20 feet in an easterly direction to the East end line, and 1480 feet in a westerly direction to the West end line. The claim boundaries are marked by six monuments, one at each corner and one at the center of each endline. The location monument on which this notice is posted is situated within Section 29, T4S, R15E, Pinal County, Arizona, G&SRM, and is approximately 9937 feet West and 27195 feet South from the SW corner of Section 27, T3S, R15E, Gila County, Arizona, G&SRM. Any overlaps onto pre-existing claims, private or State Land are acknowledged as pre-existing rights and that portion of said overlap is acknowledged as invalid.

The undersigned claims the ground as depicted on the map that is attached to a copy of this Notice of Location filed in the office of the Recorder, Pinal County, Arizona.


The claim has been monumented in accordance with State and Federal law. Corner, end centers and location monuments are posts, 1-1/2" x 1-1/2" x 5' projecting at least 4' above the ground.

Located, dated and posted on the ground this 18th of June, 2017.

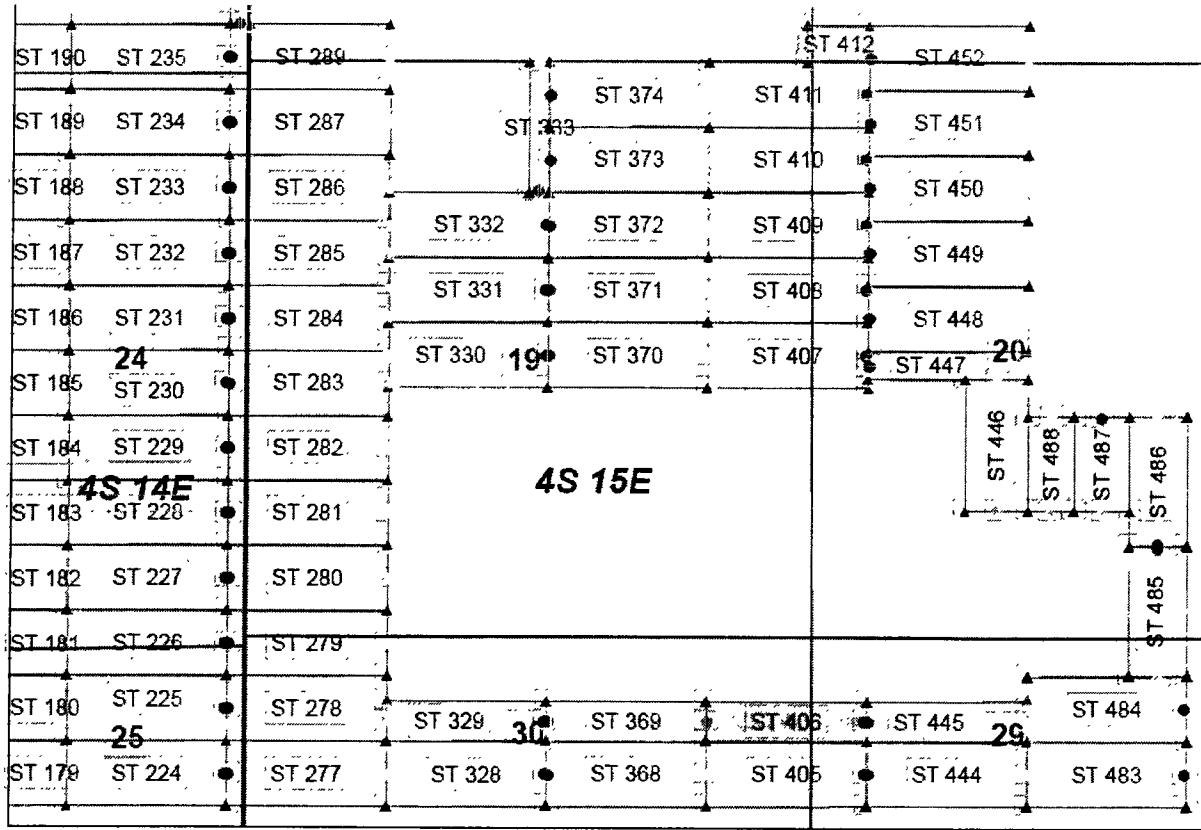
KENNECOTT EXPLORATION COMPANY


By: Donna Fischer, its agent

AMC 445483



Lode Mining Claim Map of the ST 406 Lode Claim,
attached to and made a part of the Location Notice



Steamboat Claim Block, Arizona Map 2
Steamboat Lode Mining Claims
T4S, R14E and 15E G&SRM
Gila and Pinal County, Arizona
Located June 12-17, 2017

Claims Filed By-
Kennecott Exploration Company
4700 Daybreak Parkway
South Jordan, UT 84009



Map Scale: 1" = 1,500'



AMC445483

The Claim is located in: Section 29, T4S, R15E, Pinal County, Arizona, G&SRM.

TIE: The Location Monument of this claim is approximately 9937 feet West and 27195 feet South from the SW corner of Section 27, Township 3 South, Range 15 East, Gila County, Arizona, G&SRM. The claim is 1500 long x 365 wide.

Monuments are 1-1/2" x 1-1/2" x 5' wood posts projecting at least four feet above the ground. Location monument is set 20 inside the east endline along the center of the claim as depicted.

RECORDED
JUN 17 2017
PINAL COUNTY ARIZONA

When recorded return to:
Rio Tinto
Attn: Kennecott Exploration Company – Land Dept.
4700 Daybreak Parkway
South Jordan, UT 84009

ARIZONA NOTICE OF LOCATION
(LODE CLAIM)

NOTICE IS HEREBY GIVEN THAT KENNECOTT EXPLORATION COMPANY, whose mailing address is 4700 Daybreak Parkway, South Jordan, Utah 84009 by its undersigned agent, makes this location of the ST 407 Lode Mining Claim, in Pinal County, Arizona.

The general course of the claim is from the East to West, and said claim is within the:

<u>Quarter</u>	<u>Section</u>	<u>Township</u>	<u>Range</u>
SW	20	T4S	R15E
NW	20	T4S	R15E
SE	19	T4S	R15E
NE	19	T4S	R15E

Pinal County, Arizona, G&SRM.

AMC 45484


This claim is 1500 feet in length and 600 feet in width. This Notice of Location is posted on the centerline of the claim. The claim runs from the location monument on which this notice is posted 20 feet in an easterly direction to the East end line, and 1480 feet in a westerly direction to the West end line. The claim boundaries are marked by six monuments, one at each corner and one at the center of each endline. The location monument on which this notice is posted is situated within Section 20, T4S, R15E, Pinal County, Arizona, G&SRM, and is approximately 9941 feet West and 23828 feet South from the SW corner of Section 27, T3S, R15E, Gila County, Arizona, G&SRM. Any overlaps onto pre-existing claims, private or State Land are acknowledged as pre-existing rights and that portion of said overlap is acknowledged as invalid.

The undersigned claims the ground as depicted on the map that is attached to a copy of this Notice of Location filed in the office of the Recorder, Pinal County, Arizona.

The claim has been monumented in accordance with State and Federal law. Corner, end centers and location monuments are posts, 1-1/2" x 1-1/2" x 5' projecting at least 4' above the ground.

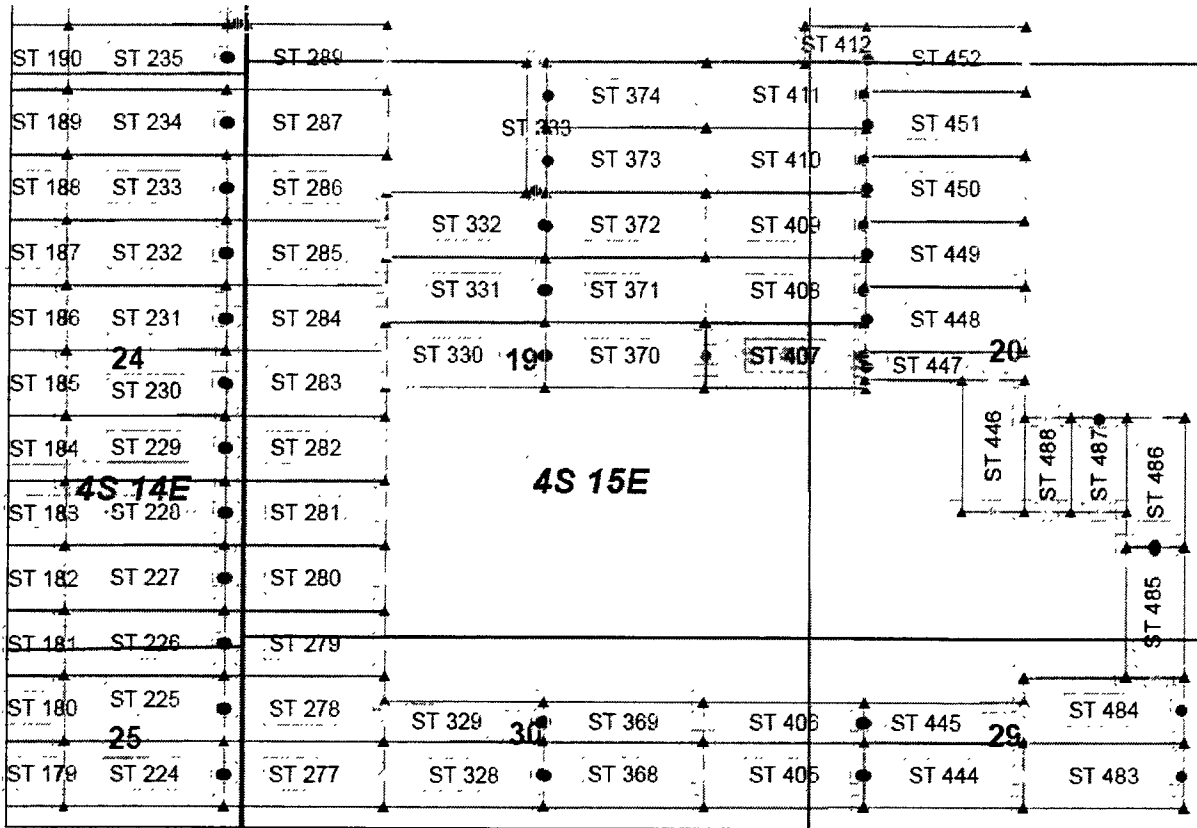
Located, dated and posted on the ground this 18th of June, 2017.

KENNECOTT EXPLORATION COMPANY


By: Donna Fischer, its agent

RECORDED
INDEXED
JUN 20 2017
PINAL COUNTY ARIZONA

Lode Mining Claim Map of the ST 407 Lode Claim,
attached to and made a part of the Location Notice



AMC445484

Steamboat Claim Block, Arizona Map 2

Steamboat Lode Mining Claims
T4S, R14E and 15E G&SRM
Gila and Pinal County, Arizona
Located June 12-17, 2017



Claims Filed By-
Kennecott Exploration Company
4700 Daybreak Parkway
South Jordan, UT 84009

Map Scale: 1" = 1,500'



The Claim is located in: Section 20, T4S, R15E, Pinal County, Arizona, G&SRM.

TIE: The Location Monument of this claim is approximately 9941 feet West and 23828 feet South from the SW corner of Section 27, Township 3 South, Range 15 East, Gila County, Arizona, G&SRM. The claim is 1500 long x 600 wide.

Monuments are 1-1/2" x 1-1/2" x 5' wood posts projecting at least four feet above the ground. Location monument is set 20 inside the east endline along the center of the claim as depicted.

When recorded return to:
Rio Tinto
Attn: Kennecott Exploration Company – Land Dept.
4700 Daybreak Parkway
South Jordan, UT 84009

ARIZONA NOTICE OF LOCATION
(LODE CLAIM)

NOTICE IS HEREBY GIVEN THAT KENNECOTT EXPLORATION COMPANY, whose mailing address is 4700 Daybreak Parkway, South Jordan, Utah 84009 by its undersigned agent, makes this location of the ST 408 Lode Mining Claim, in Pinal County, Arizona.

The general course of the claim is from the East to West, and said claim is within the:

<u>Quarter</u>	<u>Section</u>	<u>Township</u>	<u>Range</u>
NW	20	T4S	R15E
NE	19	T4S	R15E

Pinal County, Arizona, G&SRM.

AMC 445485


This claim is 1500 feet in length and 600 feet in width. This Notice of Location is posted on the centerline of the claim. The claim runs from the location monument on which this notice is posted 20 feet in an easterly direction to the East end line, and 1480 feet in a westerly direction to the West end line. The claim boundaries are marked by six monuments, one at each corner and one at the center of each endline. The location monument on which this notice is posted is situated within Section 20, T4S, R15E, Pinal County, Arizona, G&SRM, and is approximately 9942 feet West and 23229 feet South from the SW corner of Section 27, T3S, R15E, Gila County, Arizona, G&SRM. Any overlaps onto pre-existing claims, private or State Land are acknowledged as pre-existing rights and that portion of said overlap is acknowledged as invalid.

The undersigned claims the ground as depicted on the map that is attached to a copy of this Notice of Location filed in the office of the Recorder, Pinal County, Arizona.

The claim has been monumented in accordance with State and Federal law. Corner, end centers and location monuments are posts, 1-1/2" x 1-1/2" x 5' projecting at least 4' above the ground.

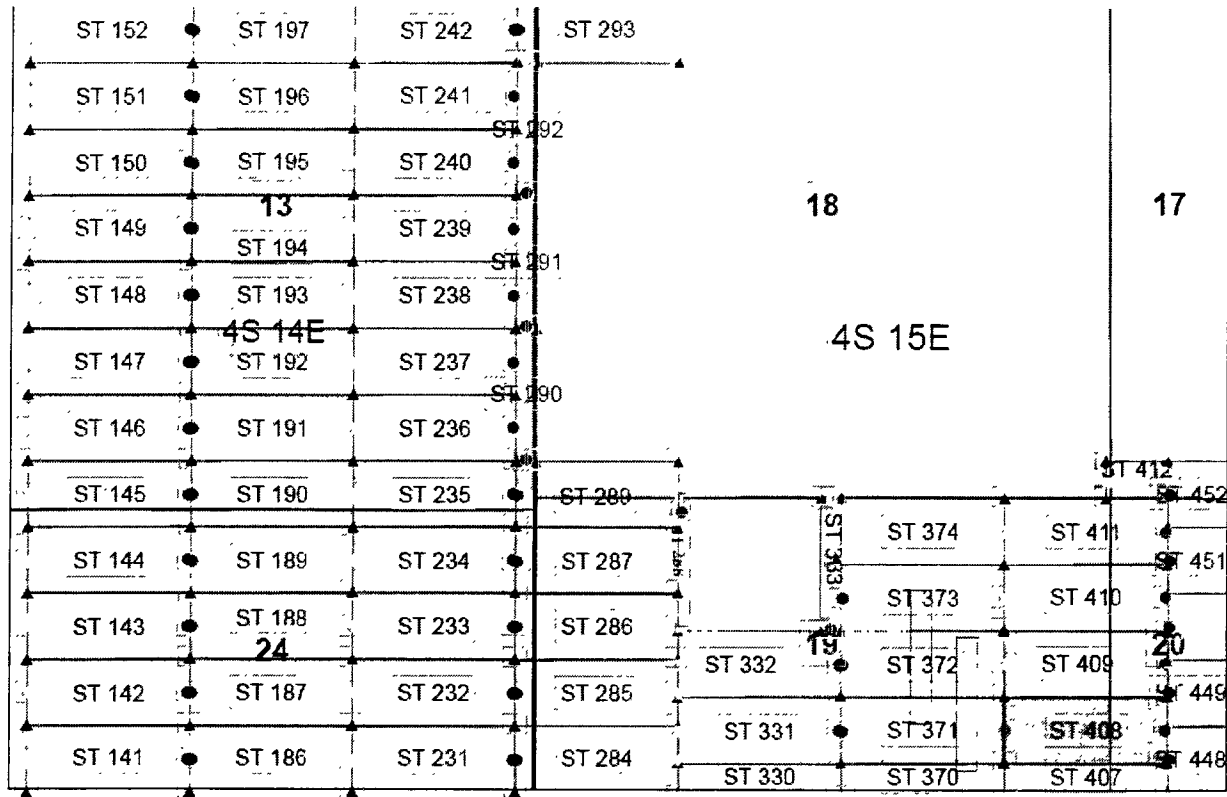
Located, dated and posted on the ground this 18th of June, 2017.

KENNECOTT EXPLORATION COMPANY


By: Donna Fischer, its agent

()
RECORDED
INDEXED
JUN 20 2017
PINAL COUNTY ARIZONA

Lode Mining Claim Map of the ST 408 Lode Claim,
attached to and made a part of the Location Notice



Steamboat Claim Block, Arizona Map 1

Steamboat Lode Mining Claims
T4S, R14E and 15E G&SRM
Gila and Pinal County, Arizona
Located June 12-17, 2017



Claims Filed By-
Kennecott Exploration Company
4700 Daybreak Parkway
South Jordan, UT 84009

Map Scale: 1" = 1,500'



AHC445485

The Claim is located in: Section 20, T4S, R15E, Pinal County, Arizona, G&SRM.

TIE: The Location Monument of this claim is approximately 9942 feet West and 23229 feet South from the SW corner of Section 27, Township 3 South, Range 15 East, Gila County, Arizona, G&SRM. The claim is 1500 long x 600 wide.

Monuments are 1-1/2" x 1-1/2" x 5' wood posts projecting at least four feet above the ground. Location monument is set 20 inside the east endline along the center of the claim as depicted.

RECORDED
INDEXED
MAY 1 2017
COUNTY CLERK
PINAL COUNTY, ARIZONA

When recorded return to:
Rio Tinto
Attn: Kennecott Exploration Company – Land Dept.
4700 Daybreak Parkway
South Jordan, UT 84009

ARIZONA NOTICE OF LOCATION
(LODE CLAIM)

NOTICE IS HEREBY GIVEN THAT KENNECOTT EXPLORATION COMPANY, whose mailing address is 4700 Daybreak Parkway, South Jordan, Utah 84009 by its undersigned agent, makes this location of the ST 409 Lode Mining Claim, in Pinal County, Arizona.

The general course of the claim is from the East to West, and said claim is within the:

<u>Quarter</u>	<u>Section</u>	<u>Township</u>	<u>Range</u>
NW	20	T4S	R15E
NE	19	T4S	R15E

Pinal County, Arizona, G&SRM.


This claim is 1500 feet in length and 600 feet in width. This Notice of Location is posted on the centerline of the claim. The claim runs from the location monument on which this notice is posted 20 feet in an easterly direction to the East end line, and 1480 feet in a westerly direction to the West end line. The claim boundaries are marked by six monuments, one at each corner and one at the center of each endline. The location monument on which this notice is posted is situated within Section 20, T4S, R15E, Pinal County, Arizona, G&SRM, and is approximately 9942 feet West and 22631 feet South from the SW corner of Section 27, T3S, R15E, Gila County, Arizona, G&SRM. Any overlaps onto pre-existing claims, private or State Land are acknowledged as pre-existing rights and that portion of said overlap is acknowledged as invalid.

The undersigned claims the ground as depicted on the map that is attached to a copy of this Notice of Location filed in the office of the Recorder, Pinal County, Arizona.

The claim has been monumented in accordance with State and Federal law. Corner, end centers and location monuments are posts, 1-1/2" x 1-1/2" x 5' projecting at least 4' above the ground.

Located, dated and posted on the ground this 18th of June, 2017.

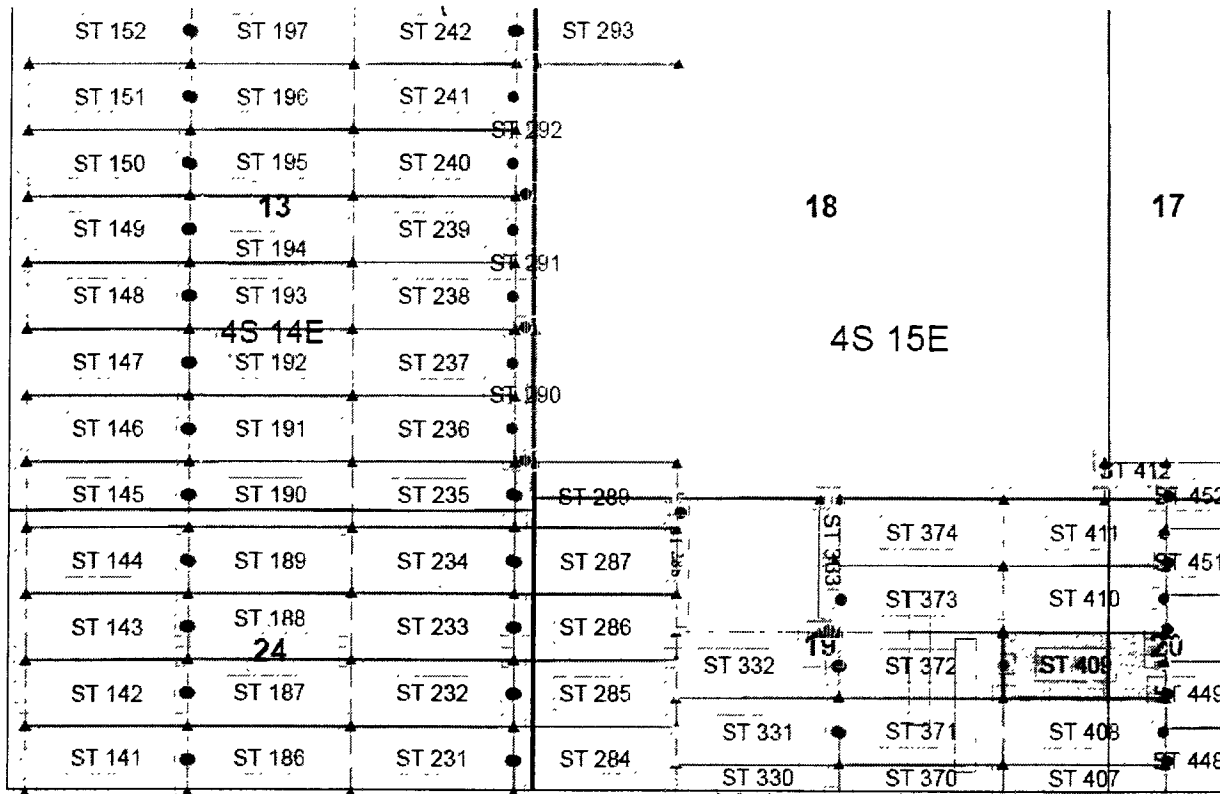
KENNECOTT EXPLORATION COMPANY


By: Donna Fischer, its agent

AMC 445486

RECORDED
INDEXED
JUN 20 2017
PINAL COUNTY RECORDER

Lode Mining Claim Map of the ST 409 Lode Claim,
attached to and made a part of the Location Notice




AMC445486

Steamboat Claim Block, Arizona Map 1

Steamboat Lode Mining Claims
T4S, R14E and 15E G&SRM
Gila and Pinal County, Arizona
Located June 12-17, 2017



Claims Filed By-
Kennecott Exploration Company
4700 Daybreak Parkway
South Jordan, UT 84009

Map Scale: 1 " = 1,500' 

The Claim is located in: Section 20, T4S, R15E, Pinal County, Arizona, G&SRM.

TIE: The Location Monument of this claim is approximately 9942 feet West and 22631 feet South from the SW corner of Section 27, Township 3 South, Range 15 East, Gila County, Arizona, G&SRM. The claim is 1500 long x 600 wide.

Monuments are 1-1/2" x 1-1/2" x 5' wood posts projecting at least four feet above the ground. Location monument is set 20 inside the east endline along the center of the claim as depicted.

When recorded return to:
Rio Tinto
Attn: Kennecott Exploration Company – Land Dept.
4700 Daybreak Parkway
South Jordan, UT 84009

ARIZONA NOTICE OF LOCATION
(LODE CLAIM)

NOTICE IS HEREBY GIVEN THAT KENNECOTT EXPLORATION COMPANY, whose mailing address is 4700 Daybreak Parkway, South Jordan, Utah 84009 by its undersigned agent, makes this location of the ST 410 Lode Mining Claim, in Pinal County, Arizona.

The general course of the claim is from the East to West, and said claim is within the:

<u>Quarter</u>	<u>Section</u>	<u>Township</u>	<u>Range</u>
NW	20	T4S	R15E
NE	19	T4S	R15E

Pinal County, Arizona, G&SRM.


This claim is 1500 feet in length and 600 feet in width. This Notice of Location is posted on the centerline of the claim. The claim runs from the location monument on which this notice is posted 20 feet in an easterly direction to the East end line, and 1480 feet in a westerly direction to the West end line. The claim boundaries are marked by six monuments, one at each corner and one at the center of each endline. The location monument on which this notice is posted is situated within Section 20, T4S, R15E, Pinal County, Arizona, G&SRM, and is approximately 9943 feet West and 22033 feet South from the SW corner of Section 27, T3S, R15E, Gila County, Arizona, G&SRM. Any overlaps onto pre-existing claims, private or State Land are acknowledged as pre-existing rights and that portion of said overlap is acknowledged as invalid.

The undersigned claims the ground as depicted on the map that is attached to a copy of this Notice of Location filed in the office of the Recorder, Pinal County, Arizona.

The claim has been monumented in accordance with State and Federal law. Corner, end centers and location monuments are posts, 1-1/2" x 1-1/2" x 5' projecting at least 4' above the ground.

Located, dated and posted on the ground this 18th of June, 2017.

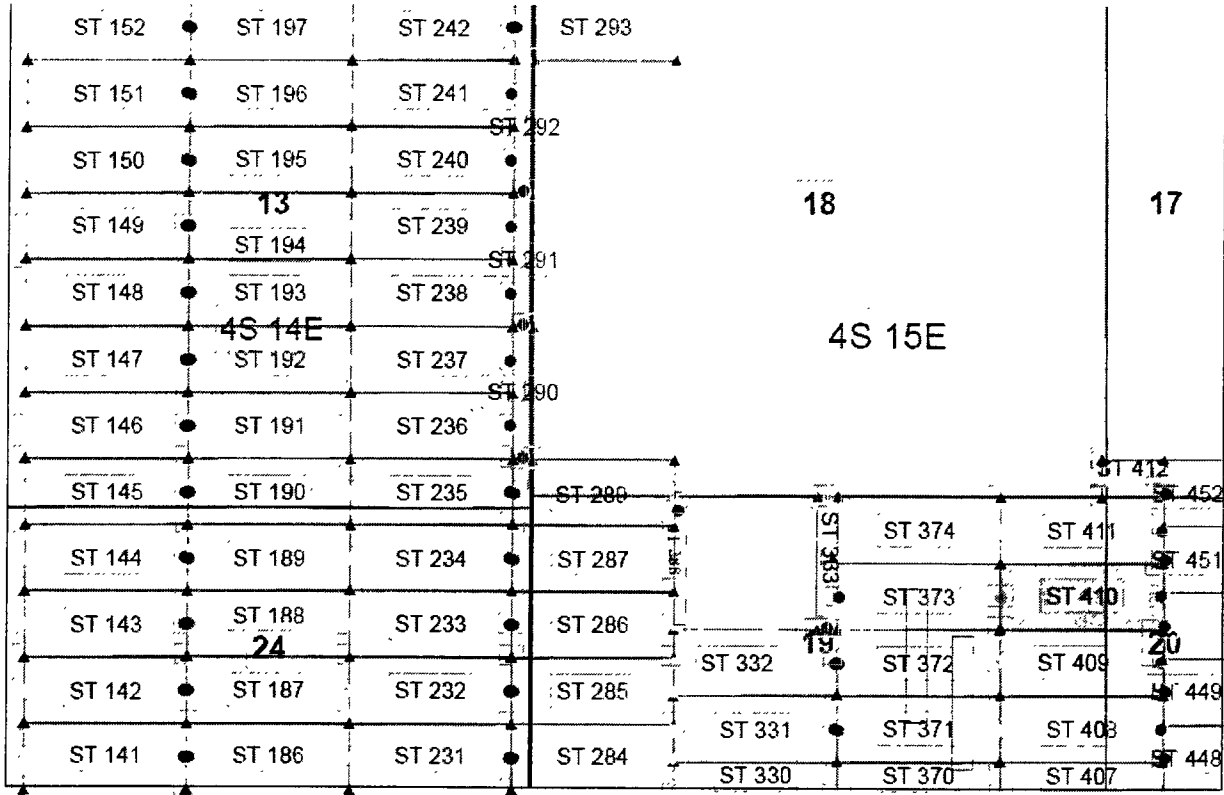
KENNECOTT EXPLORATION COMPANY


By: Donna Fischer, its agent

AMC445487

RECORDED
JUN 20 2017
PINAL COUNTY, ARIZONA

Lode Mining Claim Map of the ST 410 Lode Claim,
attached to and made a part of the Location Notice



AMC445487

Steamboat Claim Block, Arizona Map 1

Steamboat Lode Mining Claims
T4S, R14E and 15E G&SRM
Gila and Pinal County, Arizona
Located June 12-17, 2017



Claims Filed By-
Kennecott Exploration Company
4700 Daybreak Parkway
South Jordan, UT 84009

Map Scale: 1" = 1,500'



The Claim is located in: Section 20, T4S, R15E, Pinal County, Arizona, G&SRM.

TIE: The Location Monument of this claim is approximately 9943 feet West and 22033 feet South from the SW corner of Section 27, Township 3 South, Range 15 East, Gila County, Arizona, G&SRM. The claim is 1500 long x 600 wide.

Monuments are 1-1/2" x 1-1/2" x 5' wood posts projecting at least four feet above the ground. Location monument is set 20 inside the east endline along the center of the claim as depicted.

When recorded return to:
Rio Tinto
Attn: Kennecott Exploration Company – Land Dept.
4700 Daybreak Parkway
South Jordan, UT 84009

ARIZONA NOTICE OF LOCATION
(LODE CLAIM)

NOTICE IS HEREBY GIVEN THAT KENNECOTT EXPLORATION COMPANY, whose mailing address is 4700 Daybreak Parkway, South Jordan, Utah 84009 by its undersigned agent, makes this location of the ST 411 Lode Mining Claim, in Pinal County, Arizona.

The general course of the claim is from the East to West, and said claim is within the:

<u>Quarter</u>	<u>Section</u>	<u>Township</u>	<u>Range</u>
NW	20	T4S	R15E
NE	19	T4S	R15E

Pinal County, Arizona, G&SRM.


This claim is 1500 feet in length and 600 feet in width. This Notice of Location is posted on the centerline of the claim. The claim runs from the location monument on which this notice is posted 20 feet in an easterly direction to the East end line, and 1480 feet in a westerly direction to the West end line. The claim boundaries are marked by six monuments, one at each corner and one at the center of each endline. The location monument on which this notice is posted is situated within Section 20, T4S, R15E, Pinal County, Arizona, G&SRM, and is approximately 9944 feet West and 21435 feet South from the SW corner of Section 27, T3S, R15E, Gila County, Arizona, G&SRM. Any overlaps onto pre-existing claims, private or State Land are acknowledged as pre-existing rights and that portion of said overlap is acknowledged as invalid.

The undersigned claims the ground as depicted on the map that is attached to a copy of this Notice of Location filed in the office of the Recorder, Pinal County, Arizona.

The claim has been monumented in accordance with State and Federal law. Corner, end centers and location monuments are posts, 1-1/2" x 1-1/2" x 5' projecting at least 4' above the ground.

Located, dated and posted on the ground this 18th of June, 2017.

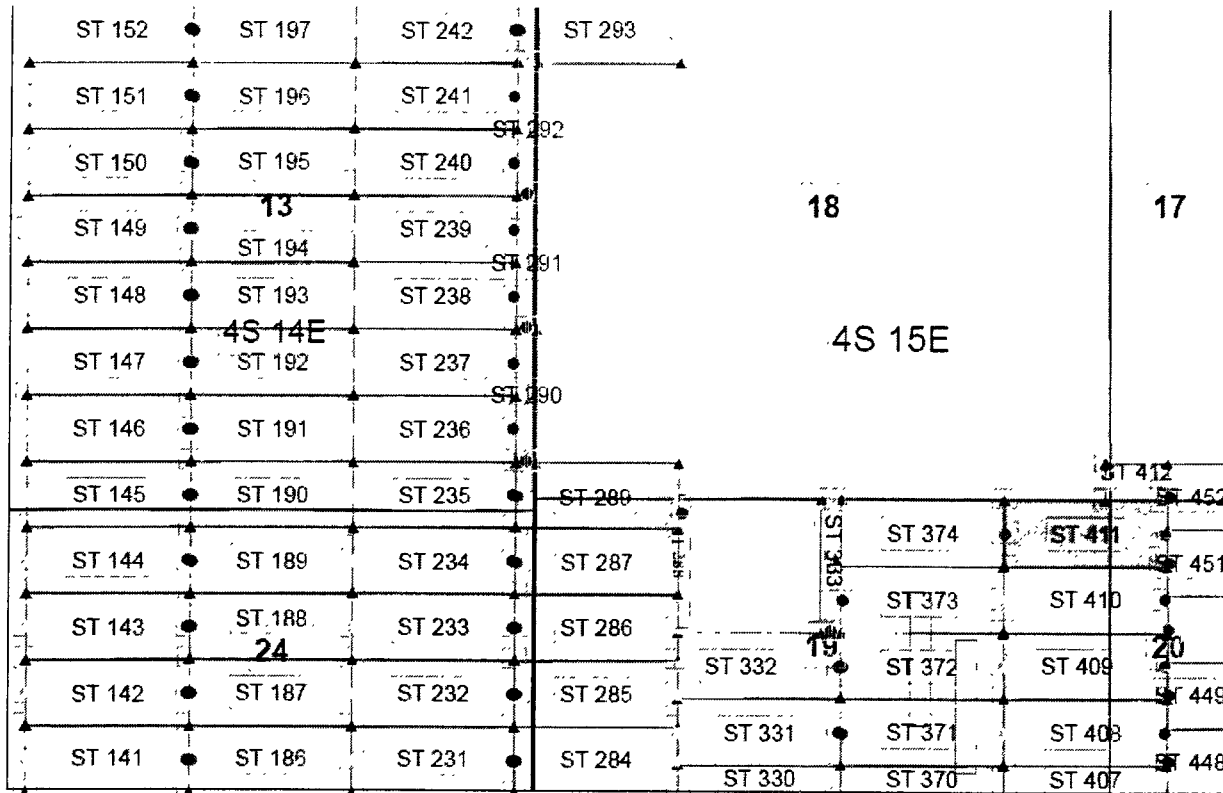
KENNECOTT EXPLORATION COMPANY


By: Donna Fischer, its agent

RECORDED
INDEXED
JUN 20 2017
PINAL COUNTY ARIZONA

AMC445488

Lode Mining Claim Map of the ST 411 Lode Claim,
attached to and made a part of the Location Notice



AMC 45488

Steamboat Claim Block Arizona Map 1

Steamboat Lode Mining Claims
T4S, R14E and 15E G&SRM
Gila and Pinal County, Arizona
Located June 12-17, 2017



Claims Filed By-
Kennecott Exploration Company
4700 Daybreak Parkway
South Jordan, UT 84009

Map Scale: 1" = 1,500'

The Claim is located in: Section 20, T4S, R15E, Pinal County, Arizona, G&SRM.

TIE: The Location Monument of this claim is approximately 9944 feet West and 21435 feet South from the SW corner of Section 27, Township 3 South, Range 15 East, Gila County, Arizona, G&SRM. The claim is 1500 long x 600 wide.

Monuments are 1-1/2" x 1-1/2" x 5' wood posts projecting at least four feet above the ground. Location monument is set 20 inside the east endline along the center of the claim as depicted.

RECEIVED
 JUN 17 2017
 ARIZONA DEPARTMENT OF
 MINES AND METALS
 PHOENIX, ARIZONA

When recorded return to:
Rio Tinto
Attn: Kennecott Exploration Company – Land Dept.
4700 Daybreak Parkway
South Jordan, UT 84009

ARIZONA NOTICE OF LOCATION
(LODE CLAIM)

NOTICE IS HEREBY GIVEN THAT KENNECOTT EXPLORATION COMPANY, whose mailing address is 4700 Daybreak Parkway, South Jordan, Utah 84009 by its undersigned agent, makes this location of the ST 412 Lode Mining Claim, in Pinal County, Arizona.

The general course of the claim is from the East to West, and said claim is within the:

<u>Quarter</u>	<u>Section</u>	<u>Township</u>	<u>Range</u>
SW	17	T4S	R15E

Pinal County, Arizona, G&SRM.

AMC 445489


This claim is 578 feet in length and 336 feet in width. This Notice of Location is posted on the centerline of the claim. The claim runs from the location monument on which this notice is posted 20 feet in an easterly direction to the East end line, and 558 feet in a westerly direction to the West end line. The claim boundaries are marked by six monuments, one at each corner and one at the center of each endline. The location monument on which this notice is posted is situated within Section 17, T4S, R15E, Pinal County, Arizona, G&SRM, and is approximately 9947 feet West and 20966 feet South from the SW corner of Section 27, T3S, R15E, Gila County, Arizona, G&SRM. Any overlaps onto pre-existing claims, private or State Land are acknowledged as pre-existing rights and that portion of said overlap is acknowledged as invalid.

The undersigned claims the ground as depicted on the map that is attached to a copy of this Notice of Location filed in the office of the Recorder, Pinal County, Arizona.

The claim has been monumented in accordance with State and Federal law. Corner, end centers and location monuments are posts, 1-1/2" x 1-1/2" x 5' projecting at least 4' above the ground.

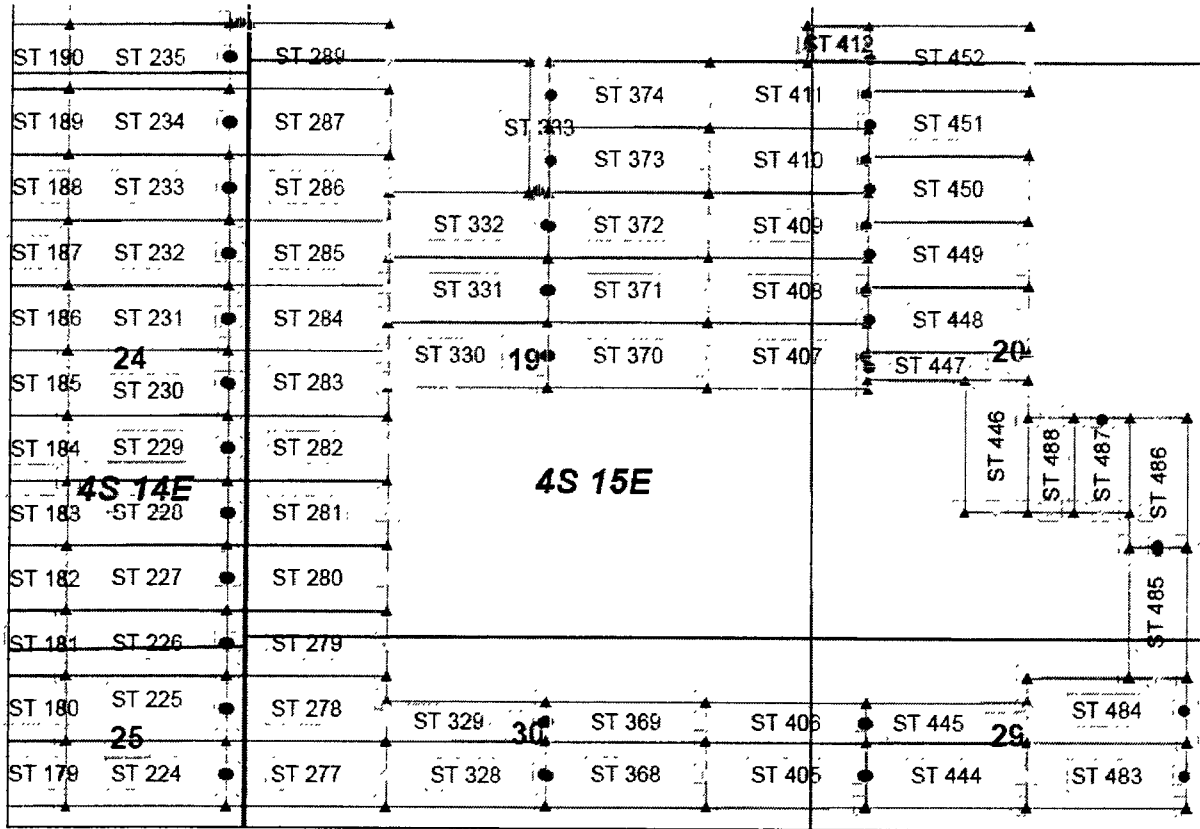
Located, dated and posted on the ground this 18th of June, 2017.

KENNECOTT EXPLORATION COMPANY


By: Donna Fischer, its agent

RECORDED
INDEXED
JUN 20 2017
PINAL COUNTY ARIZONA

Lode Mining Claim Map of the ST 412 Lode Claim,
attached to and made a part of the Location Notice



Steamboat Claim Block, Arizona Map 2

Steamboat Lode Mining Claims
T4S, R14E and 15E G&SRM
Gila and Pinal County, Arizona
Located June 12-17, 2017



Claims Filed By-
Kennecott Exploration Company
4700 Daybreak Parkway
South Jordan, UT 84009

Map Scale: 1" = 1,500'

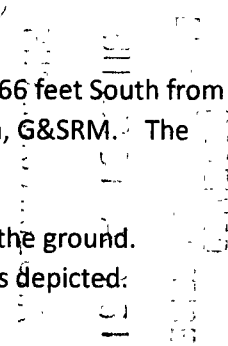


AMC 445489

The Claim is located in: Section 17, T4S, R15E, Pinal County, Arizona, G&SRM.

TIE: The Location Monument of this claim is approximately 9947 feet West and 20966 feet South from the SW corner of Section 27, Township 3 South, Range 15 East, Gila County, Arizona, G&SRM. The claim is 578 long x 336 wide.

Monuments are 1-1/2" x 1-1/2" x 5' wood posts projecting at least four feet above the ground. Location monument is set 20 inside the east endline along the center of the claim as depicted:



When recorded return to:
Rio Tinto
Attn: Kennecott Exploration Company – Land Dept.
4700 Daybreak Parkway
South Jordan, UT 84009

ARIZONA NOTICE OF LOCATION
(LODE CLAIM)

NOTICE IS HEREBY GIVEN THAT KENNECOTT EXPLORATION COMPANY, whose mailing address is 4700 Daybreak Parkway, South Jordan, Utah 84009 by its undersigned agent, makes this location of the ST 444 Lode Mining Claim, in Pinal County, Arizona.

The general course of the claim is from the East to West, and said claim is within the:

<u>Quarter</u>	<u>Section</u>	<u>Township</u>	<u>Range</u>
NW	29	T4S	R15E

Pinal County, Arizona, G&SRM.


This claim is 1500 feet in length and 600 feet in width. This Notice of Location is posted on the centerline of the claim. The claim runs from the location monument on which this notice is posted 20 feet in a westerly direction to the West end line, and 1480 feet in an easterly direction to the East end line. The claim boundaries are marked by six monuments, one at each corner and one at the center of each endline. The location monument on which this notice is posted is situated within Section 29, T4S, R15E, Pinal County, Arizona, G&SRM, and is approximately 9895 feet West and 27680 feet South from the SW corner of Section 27, T3S, R15E, Gila County, Arizona, G&SRM. Any overlaps onto pre-existing claims, private or State Land are acknowledged as pre-existing rights and that portion of said overlap is acknowledged as invalid.

The undersigned claims the ground as depicted on the map that is attached to a copy of this Notice of Location filed in the office of the Recorder, Pinal County, Arizona.

The claim has been monumented in accordance with State and Federal law. Corner, end centers and location monuments are posts, 1-1/2" x 1-1/2" x 5' projecting at least 4' above the ground.

Located, dated and posted on the ground this 18th of June, 2017.

KENNECOTT EXPLORATION COMPANY

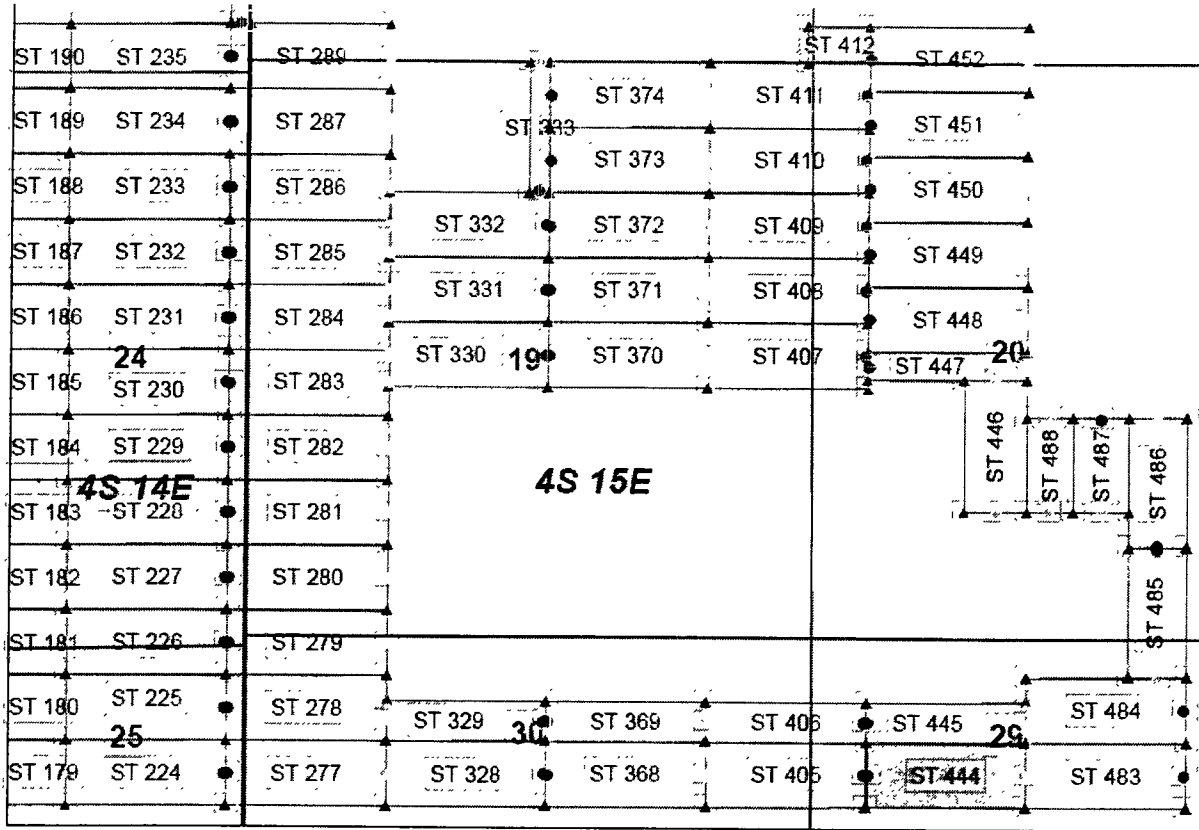


By: Donna Fischer, its agent

AMC445490

RECORDED
JUN 20 2017
PINAL COUNTY ARIZONA

Lode Mining Claim Map of the ST 444 Lode Claim,
attached to and made a part of the Location Notice



Steamboat Claim Block, Arizona Map 2

Steamboat Lode Mining Claims
T4S, R14E and 15E G&SRM
Gila and Pinal County, Arizona
Located June 12-17, 2017



Claims Filed By-
Kennecott Exploration Company
4700 Daybreak Parkway
South Jordan, UT 84009

Map Scale: 1" = 1,500'



The Claim is located in: Section 29, T4S, R15E, Pinal County, Arizona, G&SRM.

TIE: The Location Monument of this claim is approximately 9895 feet West and 27680 feet South from the SW corner of Section 27, Township 3 South, Range 15 East, Gila County, Arizona, G&SRM. The claim is 1500 long x 600 wide.

Monuments are 1-1/2" x 1-1/2" x 5' wood posts projecting at least four feet above the ground. Location monument is set 20 inside the west endline along the center of the claim as depicted.

RECEIVED
 JUN 17 2017
 1500 W
 600 N

When recorded return to:
Rio Tinto
Attn: Kennecott Exploration Company – Land Dept.
4700 Daybreak Parkway
South Jordan, UT 84009

ARIZONA NOTICE OF LOCATION
(LODE CLAIM)

NOTICE IS HEREBY GIVEN THAT KENNECOTT EXPLORATION COMPANY, whose mailing address is 4700 Daybreak Parkway, South Jordan, Utah 84009 by its undersigned agent, makes this location of the ST 445 Lode Mining Claim, in Pinal County, Arizona.

The general course of the claim is from the East to West, and said claim is within the:

<u>Quarter</u>	<u>Section</u>	<u>Township</u>	<u>Range</u>
NW	29	T4S	R15E

Pinal County, Arizona, G&SRM.


This claim is 1500 feet in length and 365 feet in width. This Notice of Location is posted on the centerline of the claim. The claim runs from the location monument on which this notice is posted 20 feet in a westerly direction to the West end line, and 1480 feet in an easterly direction to the East end line. The claim boundaries are marked by six monuments, one at each corner and one at the center of each endline. The location monument on which this notice is posted is situated within Section 29, T4S, R15E, Pinal County, Arizona, G&SRM, and is approximately 9897 feet West and 27195 feet South from the SW corner of Section 27, T3S, R15E, Gila County, Arizona, G&SRM. Any overlaps onto pre-existing claims, private or State Land are acknowledged as pre-existing rights and that portion of said overlap is acknowledged as invalid.

The undersigned claims the ground as depicted on the map that is attached to a copy of this Notice of Location filed in the office of the Recorder, Pinal County, Arizona.

The claim has been monumented in accordance with State and Federal law. Corner, end centers and location monuments are posts, 1-1/2" x 1-1/2" x 5' projecting at least 4' above the ground.

Located, dated and posted on the ground this 18th of June, 2017.

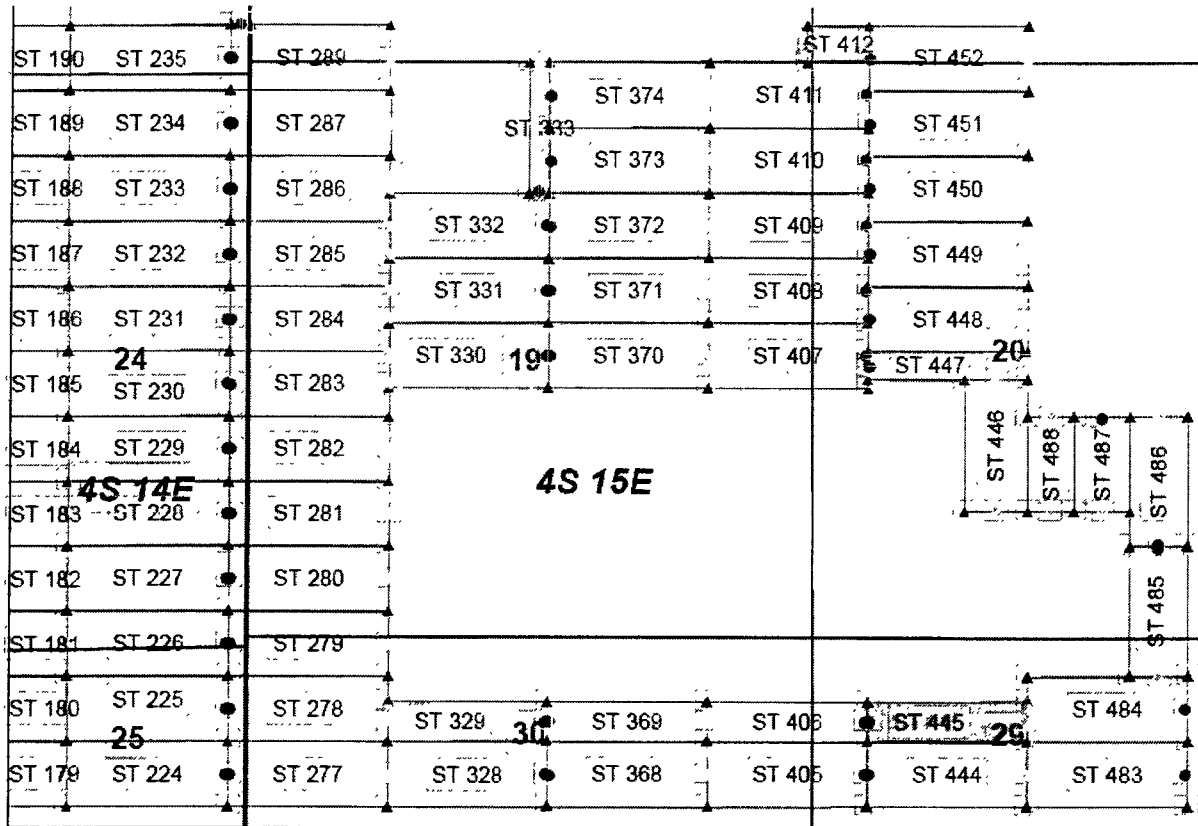
KENNECOTT EXPLORATION COMPANY


By: Donna Fischer, its agent

AMC 445491

RECORDED
INDEXED
JUN 20 2017
PINAL COUNTY ARIZONA

Lode Mining Claim Map of the ST 445 Lode Claim,
attached to and made a part of the Location Notice



AHC445491

Steamboat Claim Block, Arizona Map 2

Steamboat Lode Mining Claims
T4S, R14E and 15E G&SRM
Gila and Pinal County, Arizona
Located June 12-17, 2017



Claims Filed By-
Kennecott Exploration Company
4700 Daybreak Parkway
South Jordan, UT 84009

Map Scale: 1" = 1,500'



The Claim is located in: Section 29, T4S, R15E, Pinal County, Arizona, G&SRM.

TIE: The Location Monument of this claim is approximately 9897 feet West and 27195 feet South from the SW corner of Section 27, Township 3 South, Range 15 East, Gila County, Arizona, G&SRM. The claim is 1500 long x 365 wide.

Monuments are 1-1/2" x 1-1/2" x 5' wood posts projecting at least four feet above the ground. Location monument is set 20 inside the west endline along the center of the claim as depicted.

ST 445

When recorded return to:
Rio Tinto
Attn: Kennecott Exploration Company – Land Dept.
4700 Daybreak Parkway
South Jordan, UT 84009

ARIZONA NOTICE OF LOCATION
(LODE CLAIM)

NOTICE IS HEREBY GIVEN THAT KENNECOTT EXPLORATION COMPANY, whose mailing address is 4700 Daybreak Parkway, South Jordan, Utah 84009 by its undersigned agent, makes this location of the ST 446 Lode Mining Claim, in Pinal County, Arizona.

The general course of the claim is from the North to South, and said claim is within the:

<u>Quarter</u>	<u>Section</u>	<u>Township</u>	<u>Range</u>
SW	20	T4S	R15E

Pinal County, Arizona, G&SRM.

This claim is 1216 feet in length and 589 feet in width. This Notice of Location is posted on the centerline of the claim. The claim runs from the location monument on which this notice is posted 20 feet in a northerly direction to the North end line, and 1196 feet in a southerly direction to the South end line. The claim boundaries are marked by six monuments, one at each corner and one at the center of each endline. The location monument on which this notice is posted is situated within Section 20, T4S, R15E, Pinal County, Arizona, G&SRM, and is approximately 8716 feet West and 24060 feet South from the SW corner of Section 27, T3S, R15E, Gila County, Arizona, G&SRM. Any overlaps onto pre-existing claims, private or State Land are acknowledged as pre-existing rights and that portion of said overlap is acknowledged as invalid.

The undersigned claims the ground as depicted on the map that is attached to a copy of this Notice of Location filed in the office of the Recorder, Pinal County, Arizona.

The claim has been monumented in accordance with State and Federal law. Corner, end centers and location monuments are posts, 1-1/2" x 1-1/2" x 5' projecting at least 4' above the ground.

Located, dated and posted on the ground this 18th of June, 2017.

KENNECOTT EXPLORATION COMPANY

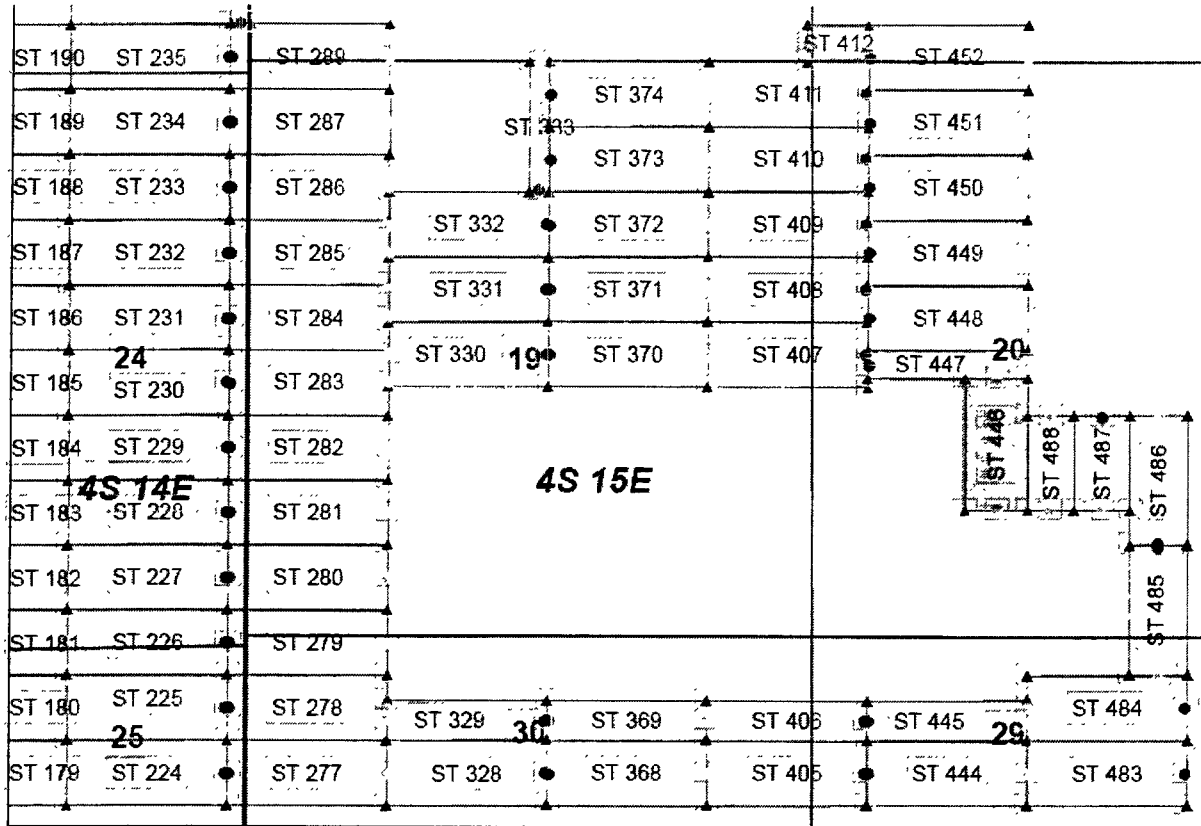


By: Donna Fischer, its agent

AMC445492

2017 JUN 21 10:52
PINAL COUNTY RECORDER

Lode Mining Claim Map of the ST 446 Lode Claim,
attached to and made a part of the Location Notice



AMC 445492

Steamboat Claim Block, Arizona Map 2

Steamboat Lode Mining Claims
T4S, R14E and 15E G&SRM
Gila and Pinal County, Arizona
Located June 12-17, 2017



Claims Filed By-
Kennecott Exploration Company
4700 Daybreak Parkway
South Jordan, UT 84009

Map Scale: 1" = 1,500'



The Claim is located in: Section 20, T4S, R15E, Pinal County, Arizona, G&SRM.

TIE: The Location Monument of this claim is approximately 8716 feet West and 24060 feet South from the SW corner of Section 27, Township 3 South, Range 15 East, Gila County, Arizona, G&SRM. The claim is 1216 long x 589 wide.

Monuments are 1-1/2" x 1-1/2" x 5' wood posts projecting at least four feet above the ground. Location monument is set 20 inside the north endline along the center of the claim as depicted.

When recorded return to:
Rio Tinto
Attn: Kennecott Exploration Company – Land Dept.
4700 Daybreak Parkway
South Jordan, UT 84009

ARIZONA NOTICE OF LOCATION
(LODE CLAIM)

NOTICE IS HEREBY GIVEN THAT KENNECOTT EXPLORATION COMPANY, whose mailing address is 4700 Daybreak Parkway, South Jordan, Utah 84009 by its undersigned agent, makes this location of the ST 447 Lode Mining Claim, in Pinal County, Arizona.

The general course of the claim is from the East to West, and said claim is within the:

<u>Quarter</u>	<u>Section</u>	<u>Township</u>	<u>Range</u>
SW	20	T4S	R15E

Pinal County, Arizona, G&SRM.

AMC 445493


This claim is 1500 feet in length and 253 feet in width. This Notice of Location is posted on the centerline of the claim. The claim runs from the location monument on which this notice is posted 20 feet in a westerly direction to the West end line, and 1480 feet in an easterly direction to the East end line. The claim boundaries are marked by six monuments, one at each corner and one at the center of each endline. The location monument on which this notice is posted is situated within Section 20, T4S, R15E, Pinal County, Arizona, G&SRM, and is approximately 9902 feet West and 23919 feet South from the SW corner of Section 27, T3S, R15E, Gila County, Arizona, G&SRM. Any overlaps onto pre-existing claims, private or State Land are acknowledged as pre-existing rights and that portion of said overlap is acknowledged as invalid.

The undersigned claims the ground as depicted on the map that is attached to a copy of this Notice of Location filed in the office of the Recorder, Pinal County, Arizona.

The claim has been monumented in accordance with State and Federal law. Corner, end centers and location monuments are posts, 1-1/2" x 1-1/2" x 5' projecting at least 4' above the ground.

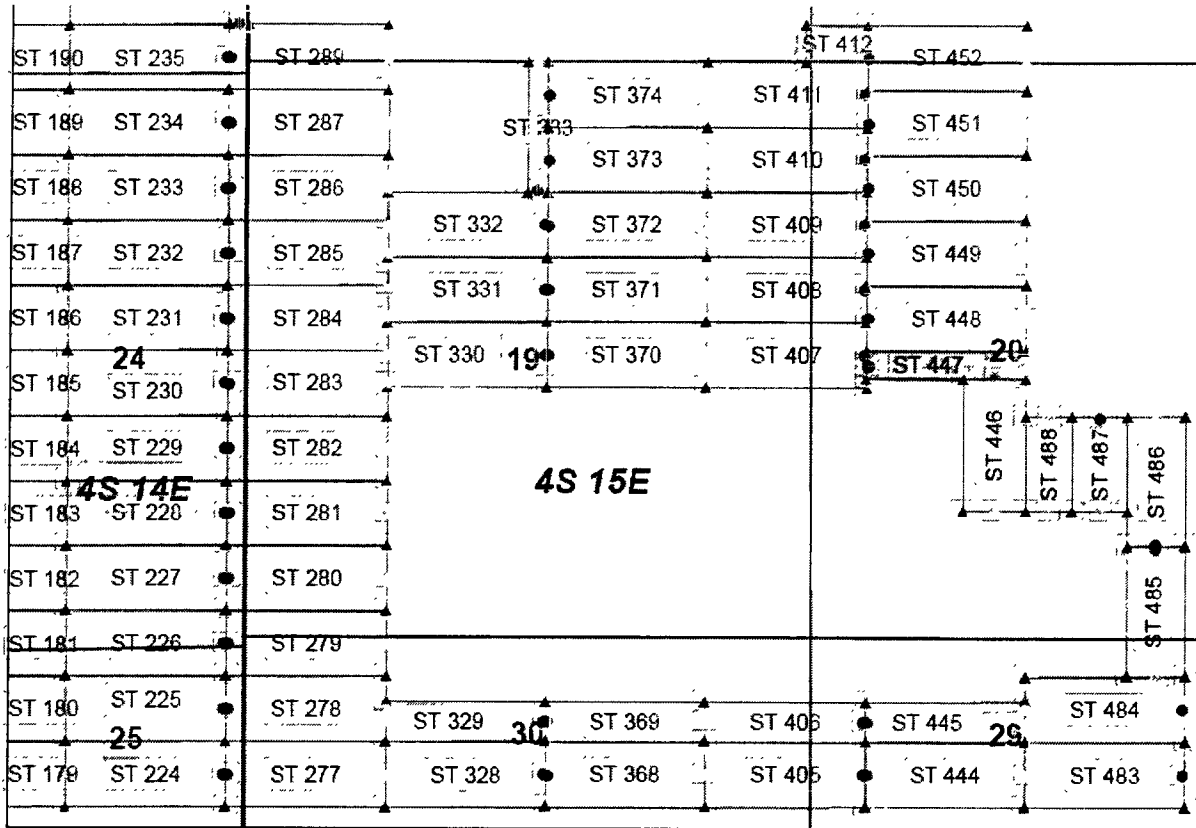
Located, dated and posted on the ground this 18th of June, 2017.

KENNECOTT EXPLORATION COMPANY


By: Donna Fischer, its agent

RECORDED
INDEXED
JUN 20 2017
PINAL COUNTY RECORDER
PHOENIX, ARIZONA

Lode Mining Claim Map of the ST 447 Lode Claim,
attached to and made a part of the Location Notice



AMC445493

Steamboat Claim Block, Arizona Map 2

Steamboat Lode Mining Claims
T4S, R14E and 15E G&SRM
Gila and Pinal County, Arizona
Located June 12-17, 2017



Claims Filed By-
Kennecott Exploration Company
4700 Daybreak Parkway
South Jordan, UT 84009

Map Scale: 1" = 1,500'



The Claim is located in: Section 20, T4S, R15E, Pinal County, Arizona, G&SRM.

TIE: The Location Monument of this claim is approximately 9902 feet West and 23919 feet South from the SW corner of Section 27, Township 3 South, Range 15 East, Gila County, Arizona, G&SRM. The claim is 1500 long x 253 wide.

Monuments are 1-1/2" x 1-1/2" x 5' wood posts projecting at least four feet above the ground. Location monument is set 20 inside the west endline along the center of the claim as depicted.

When recorded return to:
Rio Tinto
Attn: Kennecott Exploration Company – Land Dept.
4700 Daybreak Parkway
South Jordan, UT 84009

ARIZONA NOTICE OF LOCATION
(LODE CLAIM)

NOTICE IS HEREBY GIVEN THAT KENNECOTT EXPLORATION COMPANY, whose mailing address is 4700 Daybreak Parkway, South Jordan, Utah 84009 by its undersigned agent, makes this location of the ST 448 Lode Mining Claim, in Pinal County, Arizona.

The general course of the claim is from the East to West, and said claim is within the:

<u>Quarter</u>	<u>Section</u>	<u>Township</u>	<u>Range</u>
NW	20	T4S	R15E

Pinal County, Arizona, G&SRM.


This claim is 1500 feet in length and 600 feet in width. This Notice of Location is posted on the centerline of the claim. The claim runs from the location monument on which this notice is posted 20 feet in a westerly direction to the West end line, and 1480 feet in an easterly direction to the East end line. The claim boundaries are marked by six monuments, one at each corner and one at the center of each endline. The location monument on which this notice is posted is situated within Section 20, T4S, R15E, Pinal County, Arizona, G&SRM, and is approximately 9901 feet West and 23492 feet South from the SW corner of Section 27, T3S, R15E, Gila County, Arizona, G&SRM. Any overlaps onto pre-existing claims, private or State Land are acknowledged as pre-existing rights and that portion of said overlap is acknowledged as invalid.

The undersigned claims the ground as depicted on the map that is attached to a copy of this Notice of Location filed in the office of the Recorder, Pinal County, Arizona.

The claim has been monumented in accordance with State and Federal law. Corner, end centers and location monuments are posts, 1-1/2" x 1-1/2" x 5' projecting at least 4' above the ground.

Located, dated and posted on the ground this 18th of June, 2017.

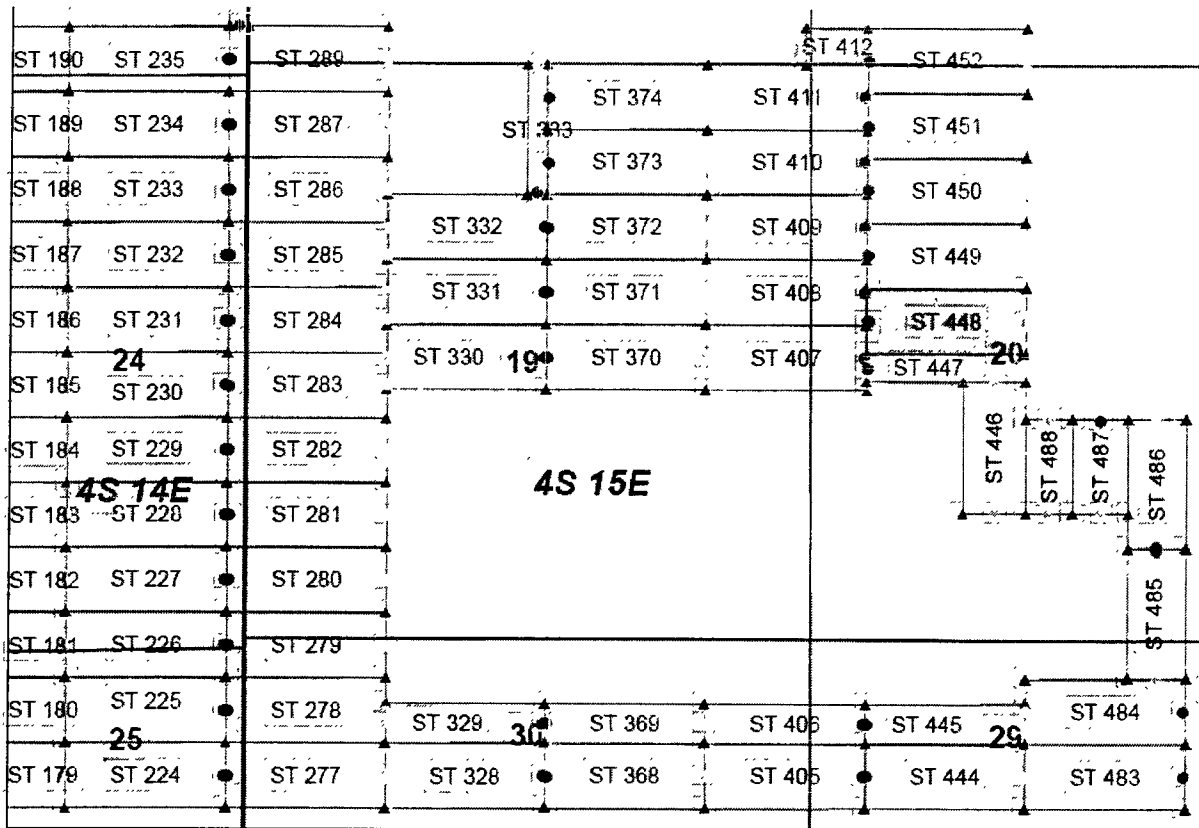
KENNECOTT EXPLORATION COMPANY


By: Donna Fischer, its agent

AMC445494

RECORDED
JUN 20 2017
PINAL COUNTY ARIZONA

Lode Mining Claim Map of the ST 448 Lode Claim,
attached to and made a part of the Location Notice



Steamboat Claim Block, Arizona Map 2

Steamboat Lode Mining Claims
T4S, R14E and 15E G&SRM
Gila and Pinal County, Arizona
Located June 12-17, 2017



Claims Filed By-
Kennecott Exploration Company
4700 Daybreak Parkway
South Jordan, UT 84009

Map Scale: 1" = 1,500'



AMC 445494

The Claim is located in: Section 20, T4S, R15E, Pinal County, Arizona, G&SRM.

TIE: The Location Monument of this claim is approximately 9901 feet West and 23492 feet South from the SW corner of Section 27, Township 3 South, Range 15 East, Gila County, Arizona, G&SRM. The claim is 1500 long x 600 wide.

Monuments are 1-1/2" x 1-1/2" x 5' wood posts projecting at least four feet above the ground. Location monument is set 20 inside the west endline along the center of the claim as depicted.

AMC 445494

When recorded return to:
Rio Tinto
Attn: Kennecott Exploration Company – Land Dept.
4700 Daybreak Parkway
South Jordan, UT 84009

ARIZONA NOTICE OF LOCATION
(LODE CLAIM)

NOTICE IS HEREBY GIVEN THAT KENNECOTT EXPLORATION COMPANY, whose mailing address is 4700 Daybreak Parkway, South Jordan, Utah 84009 by its undersigned agent, makes this location of the ST 449 Lode Mining Claim, in Pinal and Gila Counties, Arizona.

The general course of the claim is from the East to West, and said claim is within the:

<u>Quarter</u>	<u>Section</u>	<u>Township</u>	<u>Range</u>
NW	20	T4S	R15E

Pinal and Gila Counties, Arizona, G&SRM.

This claim is 1500 feet in length and 600 feet in width. This Notice of Location is posted on the centerline of the claim. The claim runs from the location monument on which this notice is posted 20 feet in a westerly direction to the West end line, and 1480 feet in an easterly direction to the East end line. The claim boundaries are marked by six monuments, one at each corner and one at the center of each endline. The location monument on which this notice is posted is situated within Section 20, T4S, R15E, Pinal County, Arizona, G&SRM, and is approximately 9902 feet West and 22894 feet South from the SW corner of Section 27, T3S, R15E, Gila County, Arizona, G&SRM. Any overlaps onto pre-existing claims, private or State Land are acknowledged as pre-existing rights and that portion of said overlap is acknowledged as invalid.

The undersigned claims the ground as depicted on the map that is attached to a copy of this Notice of Location filed in the office of the Recorder, Pinal and Gila Counties, Arizona.

The claim has been monumented in accordance with State and Federal law. Corner, end centers and location monuments are posts, 1-1/2" x 1-1/2" x 5' projecting at least 4' above the ground.

Located, dated and posted on the ground this 18th of June, 2017.

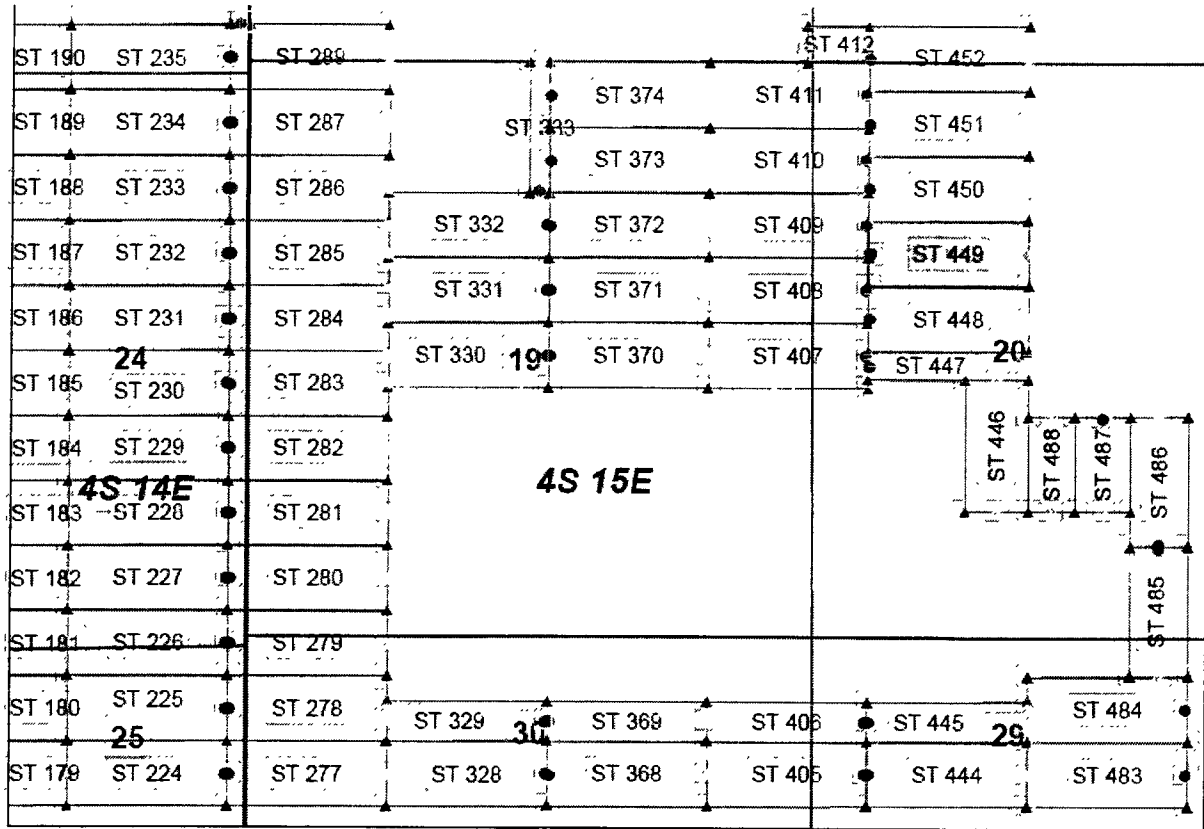
KENNECOTT EXPLORATION COMPANY


By: Donna Fischer, its agent

AMC445495

RECORDED
INDEXED
JUN 20 2017
PINAL COUNTY RECORDER
PHOENIX, ARIZONA

Lode Mining Claim Map of the ST 449 Lode Claim,
attached to and made a part of the Location Notice



AMC 4495

Steamboat Claim Block, Arizona Map 2

Steamboat Lode Mining Claims
T4S, R14E and 15E G&SRM
Gila and Pinal County, Arizona
Located June 12-17, 2017

Claims Filed By-
Kennecott Exploration Company
4700 Daybreak Parkway
South Jordan, UT 84009



Map Scale: 1" = 1,500'



The Claim is located in: Section 20, T4S, R15E, Pinal and Gila Counties, Arizona, G&SRM.

TIE: The Location Monument of this claim is approximately 9902 feet West and 22894 feet South from the SW corner of Section 27, Township 3 South, Range 15 East, Gila County, Arizona, G&SRM. The claim is 1500 long x 600 wide.

Monuments are 1-1/2" x 1-1/2" x 5' wood posts projecting at least four feet above the ground. Location monument is set 20 inside the west endline along the center of the claim as depicted.

When recorded return to:
Rio Tinto
Attn: Kennecott Exploration Company – Land Dept.
4700 Daybreak Parkway
South Jordan, UT 84009

ARIZONA NOTICE OF LOCATION
(LODE CLAIM)

NOTICE IS HEREBY GIVEN THAT KENNECOTT EXPLORATION COMPANY, whose mailing address is 4700 Daybreak Parkway, South Jordan, Utah 84009 by its undersigned agent, makes this location of the ST 450 Lode Mining Claim, in Pinal and Gila Counties, Arizona.

The general course of the claim is from the East to West, and said claim is within the:

<u>Quarter</u>	<u>Section</u>	<u>Township</u>	<u>Range</u>
NW	20	T4S	R15E

Pinal and Gila Counties, Arizona, G&SRM.


This claim is 1500 feet in length and 600 feet in width. This Notice of Location is posted on the centerline of the claim. The claim runs from the location monument on which this notice is posted 20 feet in a westerly direction to the West end line, and 1480 feet in an easterly direction to the East end line. The claim boundaries are marked by six monuments, one at each corner and one at the center of each endline. The location monument on which this notice is posted is situated within Section 20, T4S, R15E, Pinal County, Arizona, G&SRM, and is approximately 9903 feet West and 22296 feet South from the SW corner of Section 27, T3S, R15E, Gila County, Arizona, G&SRM. Any overlaps onto pre-existing claims, private or State Land are acknowledged as pre-existing rights and that portion of said overlap is acknowledged as invalid.

The undersigned claims the ground as depicted on the map that is attached to a copy of this Notice of Location filed in the office of the Recorder, Pinal and Gila Counties, Arizona.

The claim has been monumented in accordance with State and Federal law. Corner, end centers and location monuments are posts, 1-1/2" x 1-1/2" x 5' projecting at least 4' above the ground.

Located, dated and posted on the ground this 18th of June, 2017.

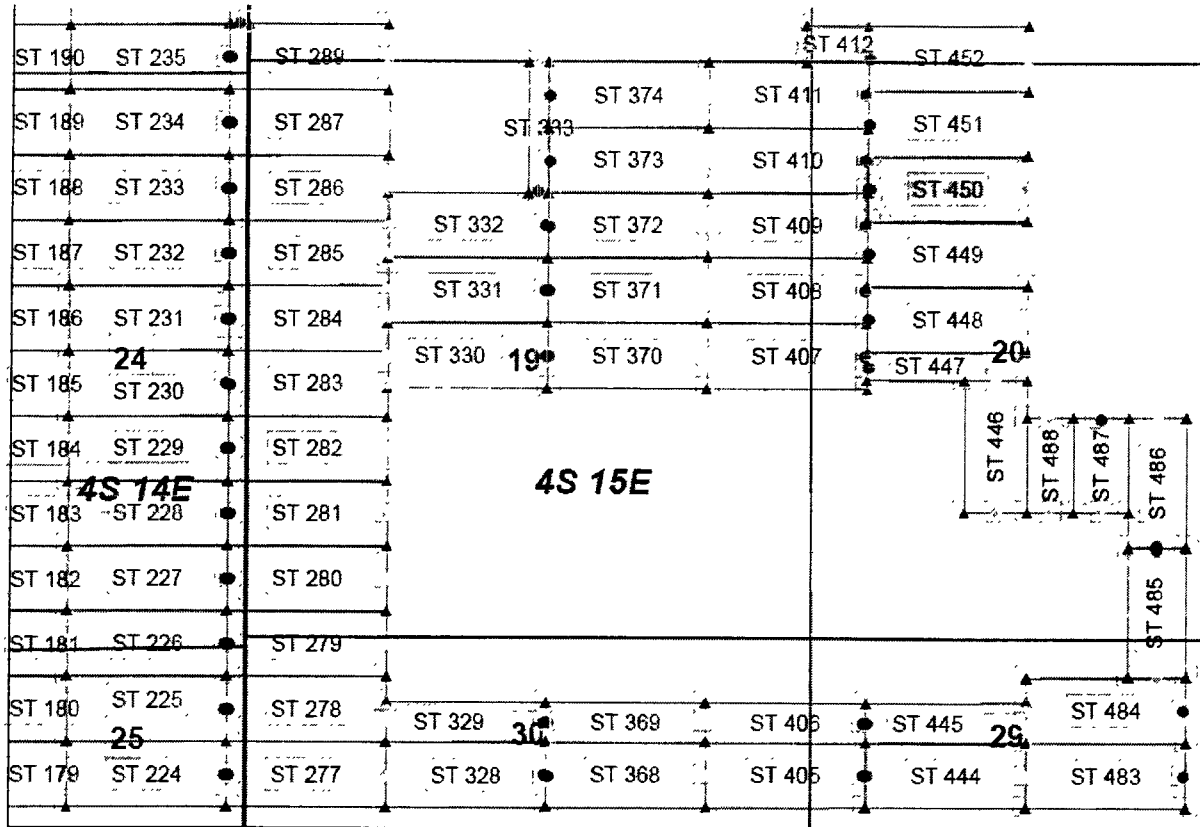
KENNECOTT EXPLORATION COMPANY


By: Donna Fischer, its agent

RECEIVED
JUN 21 4 00 PM
PINAL COUNTY RECORDER

AMC 445496

Lode Mining Claim Map of the ST 450 Lode Claim,
attached to and made a part of the Location Notice



AMC445496

Steamboat Claim Block, Arizona Map 2

Steamboat Lode Mining Claims
T4S, R14E and 15E G&SRM
Gila and Pinal County, Arizona
Located June 12-17, 2017



Claims Filed By-
Kennecott Exploration Company
4700 Daybreak Parkway
South Jordan, UT 84009

Map Scale: 1" = 1,500'



The Claim is located in: Section 20, T4S, R15E, Pinal and Gila Counties, Arizona, G&SRM.

TIE: The Location Monument of this claim is approximately 9903 feet West and 22296 feet South from the SW corner of Section 27, Township 3 South, Range 15 East, Gila County, Arizona, G&SRM. The claim is 1500 long x 600 wide.

Monuments are 1-1/2" x 1-1/2" x 5' wood posts projecting at least four feet above the ground. Location monument is set 20 inside the west endline along the center of the claim as depicted.

When recorded return to:
Rio Tinto
Attn: Kennecott Exploration Company – Land Dept.
4700 Daybreak Parkway
South Jordan, UT 84009

ARIZONA NOTICE OF LOCATION
(LODE CLAIM)

NOTICE IS HEREBY GIVEN THAT KENNECOTT EXPLORATION COMPANY, whose mailing address is 4700 Daybreak Parkway, South Jordan, Utah 84009 by its undersigned agent, makes this location of the ST 451 Lode Mining Claim, in Pinal and Gila Counties, Arizona.

The general course of the claim is from the East to West, and said claim is within the:

<u>Quarter</u>	<u>Section</u>	<u>Township</u>	<u>Range</u>
NW	20	T4S	R15E

Pinal and Gila Counties, Arizona, G&SRM.


This claim is 1500 feet in length and 600 feet in width. This Notice of Location is posted on the centerline of the claim. The claim runs from the location monument on which this notice is posted 20 feet in a westerly direction to the West end line, and 1480 feet in an easterly direction to the East end line. The claim boundaries are marked by six monuments, one at each corner and one at the center of each endline. The location monument on which this notice is posted is situated within Section 20, T4S, R15E, Pinal County, Arizona, G&SRM, and is approximately 9904 feet West and 21698 feet South from the SW corner of Section 27, T3S, R15E, Gila County, Arizona, G&SRM. Any overlaps onto pre-existing claims, private or State Land are acknowledged as pre-existing rights and that portion of said overlap is acknowledged as invalid.

The undersigned claims the ground as depicted on the map that is attached to a copy of this Notice of Location filed in the office of the Recorder, Pinal and Gila Counties, Arizona.

The claim has been monumented in accordance with State and Federal law. Corner, end centers and location monuments are posts, 1-1/2" x 1-1/2" x 5' projecting at least 4' above the ground.

Located, dated and posted on the ground this 18th of June, 2017.

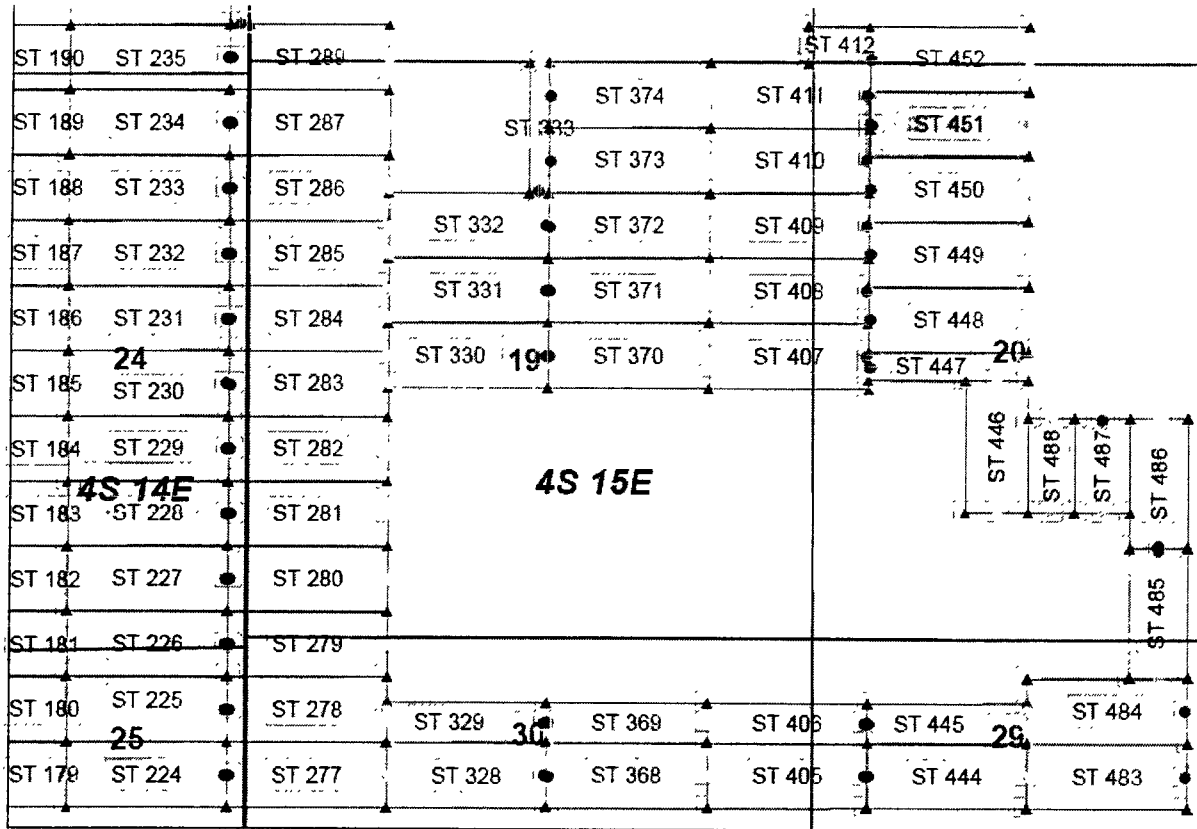
KENNECOTT EXPLORATION COMPANY


By: Donna Fischer, its agent

AMC445497

RECORDED
JUN 21 2017
PINAL COUNTY, ARIZONA

Lode Mining Claim Map of the ST 451 Lode Claim,
attached to and made a part of the Location Notice



AMC445497

Steamboat Claim Block, Arizona Map 2

Steamboat Lode Mining Claims
T4S. R14E and 15E G&SRM
Gila and Pinal County, Arizona
Located June 12-17, 2017



Claims Filed By-
Kennecott Exploration Company
4700 Daybreak Parkway
South Jordan, UT 84009

Map Scale: 1" = 1,500'



The Claim is located in: Section 20, T4S, R15E, Pinal and Gila Counties, Arizona, G&SRM.

TIE: The Location Monument of this claim is approximately 9904 feet West and 21698 feet South from the SW corner of Section 27, Township 3 South, Range 15 East, Gila County, Arizona, G&SRM. The claim is 1500 long x 600 wide.

Monuments are 1-1/2" x 1-1/2" x 5' wood posts projecting at least four feet above the ground. Location monument is set 20 inside the west endline along the center of the claim as depicted.

FILED
JUN 17 2017
GILA COUNTY, ARIZONA
RECORDED

When recorded return to:
Rio Tinto
Attn: Kennecott Exploration Company – Land Dept.
4700 Daybreak Parkway
South Jordan, UT 84009

ARIZONA NOTICE OF LOCATION
(LODE CLAIM)

NOTICE IS HEREBY GIVEN THAT KENNECOTT EXPLORATION COMPANY, whose mailing address is 4700 Daybreak Parkway, South Jordan, Utah 84009 by its undersigned agent, makes this location of the ST 452 Lode Mining Claim, in Pinal and Gila Counties, Arizona.

The general course of the claim is from the East to West, and said claim is within the:

<u>Quarter</u>	<u>Section</u>	<u>Township</u>	<u>Range</u>
SW	17	T4S	R15E
NW	20	T4S	R15E

Pinal and Gila Counties, Arizona, G&SRM.

AMC 445498


This claim is 1500 feet in length and 600 feet in width. This Notice of Location is posted on the centerline of the claim. The claim runs from the location monument on which this notice is posted 20 feet in a westerly direction to the West end line, and 1480 feet in an easterly direction to the East end line. The claim boundaries are marked by six monuments, one at each corner and one at the center of each endline. The location monument on which this notice is posted is situated within Section 17, T4S, R15E, Pinal County, Arizona, G&SRM, and is approximately 9905 feet West and 21099 feet South from the SW corner of Section 27, T3S, R15E, Gila County, Arizona, G&SRM. Any overlaps onto pre-existing claims, private or State Land are acknowledged as pre-existing rights and that portion of said overlap is acknowledged as invalid.

The undersigned claims the ground as depicted on the map that is attached to a copy of this Notice of Location filed in the office of the Recorder, Pinal and Gila Counties, Arizona.

The claim has been monumented in accordance with State and Federal law. Corner, end centers and location monuments are posts, 1-1/2" x 1-1/2" x 5' projecting at least 4' above the ground.

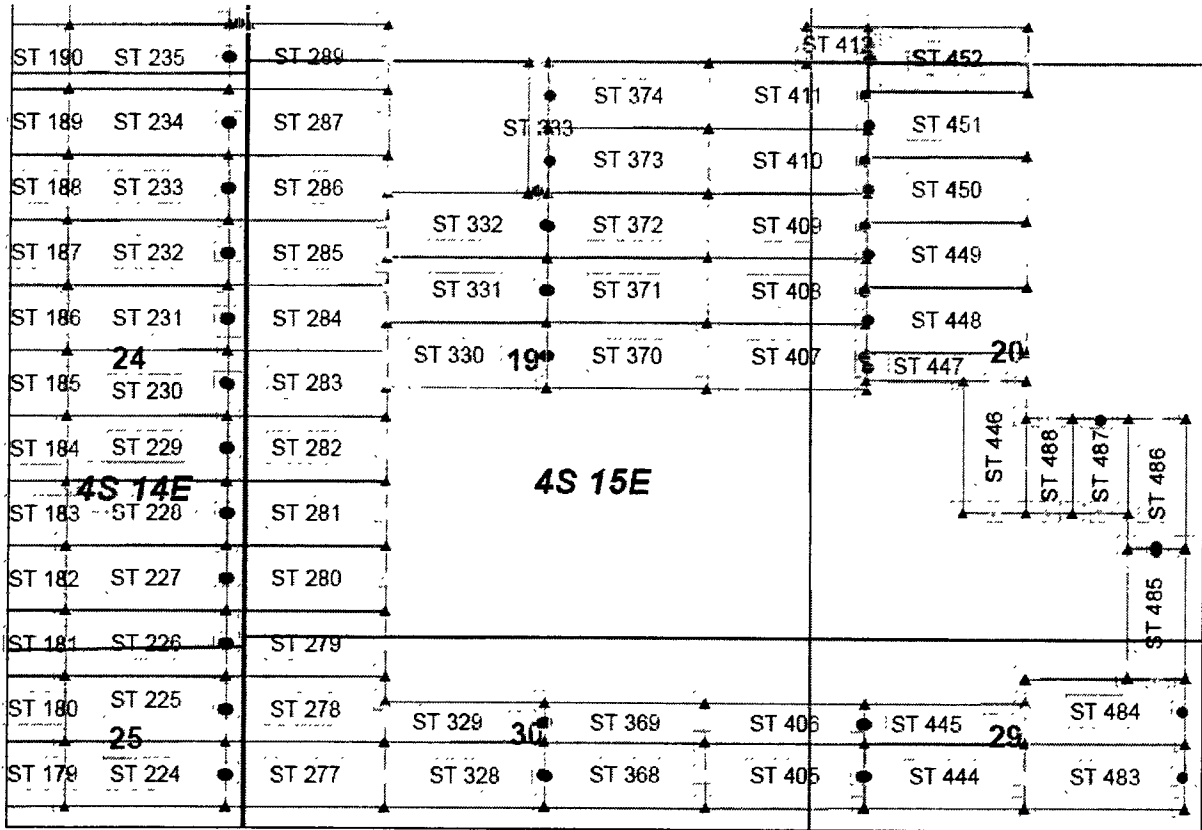
Located, dated and posted on the ground this 18th of June, 2017.

KENNECOTT EXPLORATION COMPANY


By: Donna Fischer, its agent

RECORDED
INDEXED
JUN 20 2017
PINAL COUNTY, ARIZONA

Lode Mining Claim Map of the ST 452 Lode Claim,
attached to and made a part of the Location Notice



AMC 445498

Steamboat Claim Block, Arizona Map 2

Steamboat Lode Mining Claims
T4S, R14E and 15E G&SRM
Gila and Pinal County, Arizona
Located June 12-17, 2017



Claims Filed By-
Kennecott Exploration Company
4700 Daybreak Parkway
South Jordan, UT 84009

Map Scale: 1" = 1,500'



The Claim is located in: Section 17, T4S, R15E, Pinal and Gila Counties, Arizona, G&SRM.

TIE: The Location Monument of this claim is approximately 9905 feet West and 21099 feet South from the SW corner of Section 27, Township 3 South, Range 15 East, Gila County, Arizona, G&SRM. The claim is 1500 long x 600 wide.

Monuments are 1-1/2" x 1-1/2" x 5' wood posts projecting at least four feet above the ground. Location monument is set 20 inside the west endline along the center of the claim as depicted.

When recorded return to:
Rio Tinto
Attn: Kennecott Exploration Company – Land Dept.
4700 Daybreak Parkway
South Jordan, UT 84009

ARIZONA NOTICE OF LOCATION
(LODE CLAIM)

NOTICE IS HEREBY GIVEN THAT KENNECOTT EXPLORATION COMPANY, whose mailing address is 4700 Daybreak Parkway, South Jordan, Utah 84009 by its undersigned agent, makes this location of the ST 483 Lode Mining Claim, in Pinal County, Arizona.

The general course of the claim is from the East to West, and said claim is within the:

<u>Quarter</u>	<u>Section</u>	<u>Township</u>	<u>Range</u>
NE	29	T4S	R15E
NW	29	T4S	R15E

Pinal County, Arizona, G&SRM.


This claim is 1500 feet in length and 600 feet in width. This Notice of Location is posted on the centerline of the claim. The claim runs from the location monument on which this notice is posted 20 feet in an easterly direction to the East end line, and 1480 feet in a westerly direction to the West end line. The claim boundaries are marked by six monuments, one at each corner and one at the center of each endline. The location monument on which this notice is posted is situated within Section 29, T4S, R15E, Pinal County, Arizona, G&SRM, and is approximately 6932 feet West and 27673 feet South from the SW corner of Section 27, T3S, R15E, Gila County, Arizona, G&SRM. Any overlaps onto pre-existing claims, private or State Land are acknowledged as pre-existing rights and that portion of said overlap is acknowledged as invalid.

The undersigned claims the ground as depicted on the map that is attached to a copy of this Notice of Location filed in the office of the Recorder, Pinal County, Arizona.

The claim has been monumented in accordance with State and Federal law. Corner, end centers and location monuments are posts, 1-1/2" x 1-1/2" x 5' projecting at least 4' above the ground.

Located, dated and posted on the ground this 18th of June, 2017.

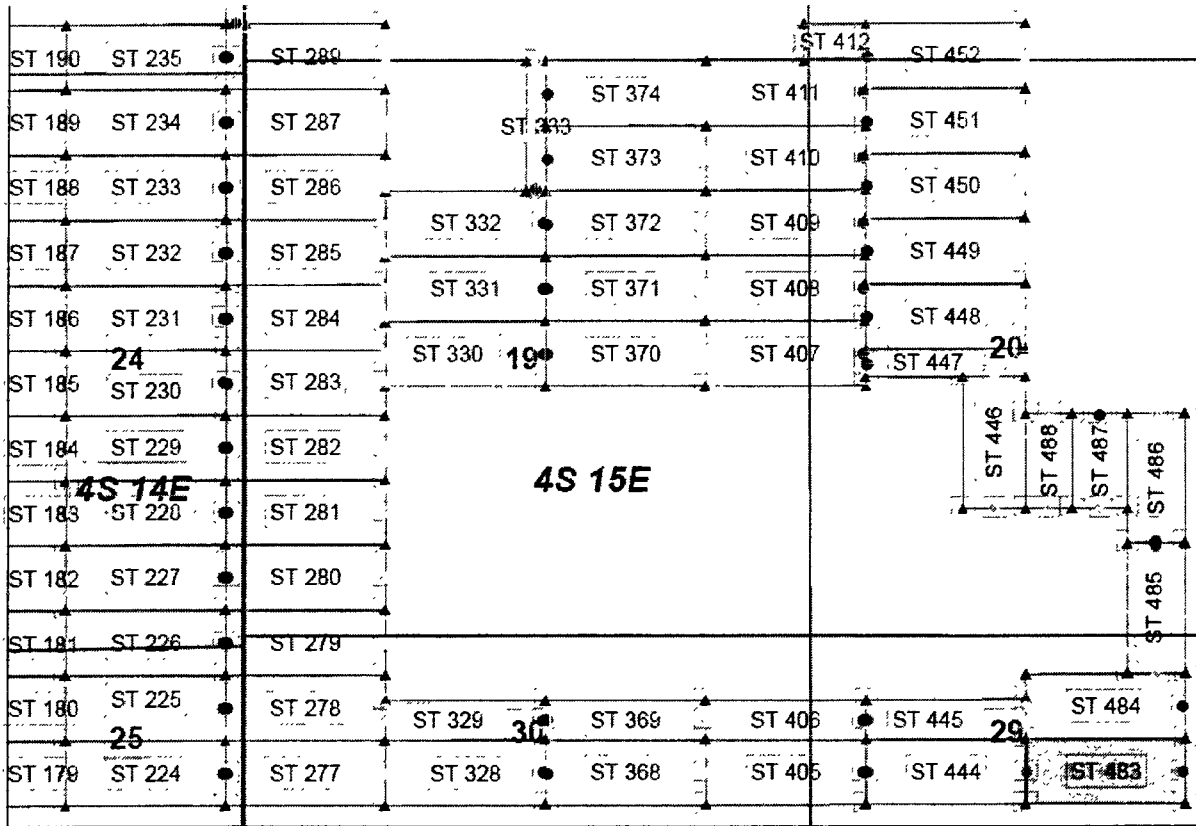
KENNECOTT EXPLORATION COMPANY


By: Donna Fischer, its agent

AMC 45499

18 JUN 2017
PINAL COUNTY RECORDER
SOUTH JORDAN, UT 84009

Lode Mining Claim Map of the ST 483 Lode Claim,
attached to and made a part of the Location Notice



AMC445499

Steamboat Claim Block, Arizona Map 2

Steamboat Lode Mining Claims
T4S, R14E and 15E G&SRM
Gila and Pinal County, Arizona
Located June 12-17, 2017



Claims Filed By-
Kennecott Exploration Company
4700 Daybreak Parkway
South Jordan, UT 84009

Map Scale: 1" = 1,500'



The Claim is located in: Section 29, T4S, R15E, Pinal County, Arizona, G&SRM.

TIE: The Location Monument of this claim is approximately 6932 feet West and 27673 feet South from the SW corner of Section 27, Township 3 South, Range 15 East, Gila County, Arizona, G&SRM. The claim is 1500 long x 600 wide.

Monuments are 1-1/2" x 1-1/2" x 5' wood posts projecting at least four feet above the ground. Location monument is set 20 inside the east endline along the center of the claim as depicted.

ST 483

When recorded return to:
Rio Tinto
Attn: Kennecott Exploration Company – Land Dept.
4700 Daybreak Parkway
South Jordan, UT 84009

ARIZONA NOTICE OF LOCATION
(LODE CLAIM)

NOTICE IS HEREBY GIVEN THAT KENNECOTT EXPLORATION COMPANY, whose mailing address is 4700 Daybreak Parkway, South Jordan, Utah 84009 by its undersigned agent, makes this location of the ST 484 Lode Mining Claim, in Pinal County, Arizona.

The general course of the claim is from the East to West, and said claim is within the:

<u>Quarter</u>	<u>Section</u>	<u>Township</u>	<u>Range</u>
NE	29	T4S	R15E
NW	29	T4S	R15E

Pinal County, Arizona, G&SRM.

This claim is 1500 feet in length and 600 feet in width. This Notice of Location is posted on the centerline of the claim. The claim runs from the location monument on which this notice is posted 20 feet in an easterly direction to the East end line, and 1480 feet in a westerly direction to the West end line. The claim boundaries are marked by six monuments, one at each corner and one at the center of each endline. The location monument on which this notice is posted is situated within Section 29, T4S, R15E, Pinal County, Arizona, G&SRM, and is approximately 6933 feet West and 27075 feet South from the SW corner of Section 27, T3S, R15E, Gila County, Arizona, G&SRM. Any overlaps onto pre-existing claims, private or State Land are acknowledged as pre-existing rights and that portion of said overlap is acknowledged as invalid.

The undersigned claims the ground as depicted on the map that is attached to a copy of this Notice of Location filed in the office of the Recorder, Pinal County, Arizona.

The claim has been monumented in accordance with State and Federal law. Corner, end centers and location monuments are posts, 1-1/2" x 1-1/2" x 5' projecting at least 4' above the ground.

Located, dated and posted on the ground this 18th of June, 2017.

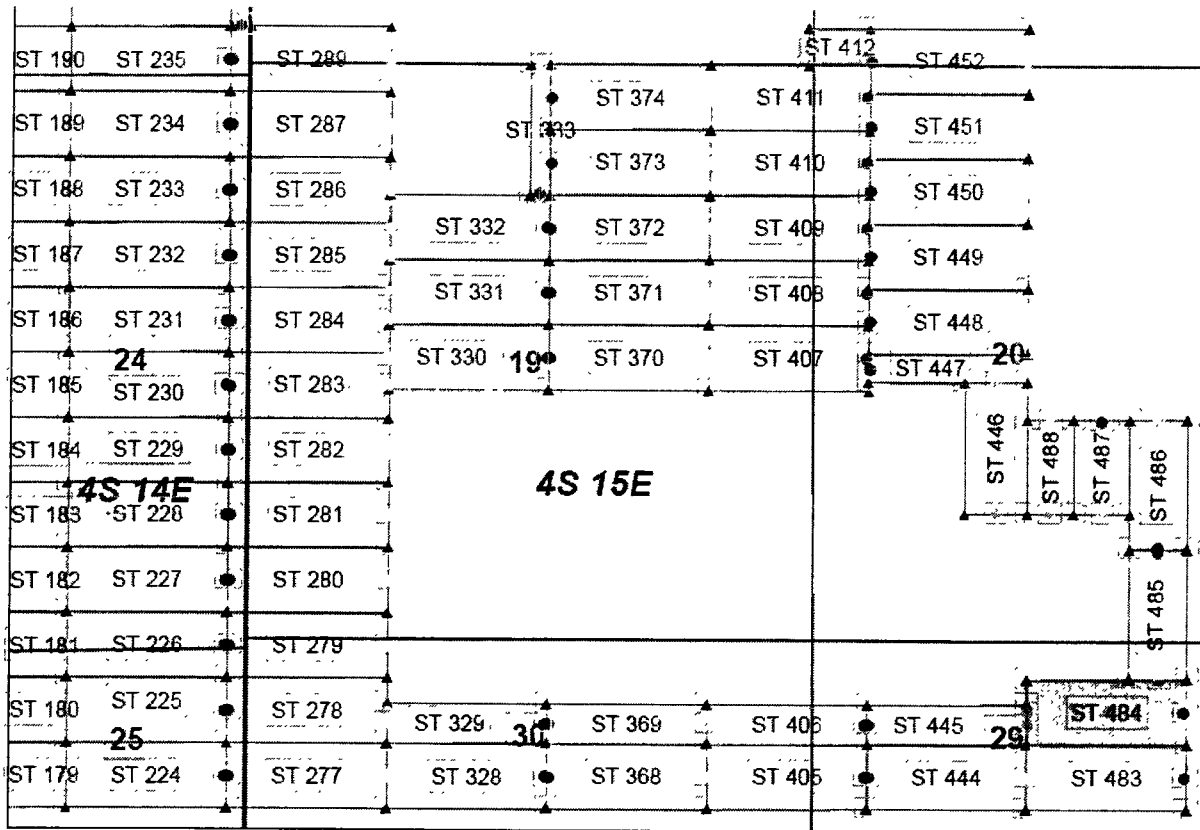
KENNECOTT EXPLORATION COMPANY


By: Donna Fischer, its agent

AMC 445500

RECORDED
JUN 20 2017
PINAL COUNTY ARIZONA

Lode Mining Claim Map of the ST 484 Lode Claim,
attached to and made a part of the Location Notice



Steamboat Claim Block, Arizona Map 2

Steamboat Lode Mining Claims
T4S, R14E and 15E G&SRM
Gila and Pinal County, Arizona
Located June 12-17, 2017



Claims Filed By-
Kennecott Exploration Company
4700 Daybreak Parkway
South Jordan, UT 84009

Map Scale: 1" = 1,500'



AMC 45500

The Claim is located in: Section 29, T4S, R15E, Pinal County, Arizona, G&SRM.

TIE: The Location Monument of this claim is approximately 6933 feet West and 27075 feet South from the SW corner of Section 27, Township 3 South, Range 15 East, Gila County, Arizona, G&SRM. The claim is 1500 long x 600 wide.

Monuments are 1-1/2" x 1-1/2" x 5' wood posts projecting at least four feet above the ground. Location monument is set 20 inside the east endline along the center of the claim as depicted.

When recorded return to:
Rio Tinto
Attn: Kennecott Exploration Company – Land Dept.
4700 Daybreak Parkway
South Jordan, UT 84009

**ARIZONA NOTICE OF LOCATION
(LODE CLAIM)**

NOTICE IS HEREBY GIVEN THAT KENNECOTT EXPLORATION COMPANY, whose mailing address is 4700 Daybreak Parkway, South Jordan, Utah 84009 by its undersigned agent, makes this location of the ST 485 Lode Mining Claim, in Pinal and Gila Counties, Arizona.

The general course of the claim is from the North to South, and said claim is within the:

<u>Quarter</u>	<u>Section</u>	<u>Township</u>	<u>Range</u>
SE	20	T4S	R15E
NE	29	T4S	R15E

Pinal and Gila Counties, Arizona, G&SRM.

This claim is 1197 feet in length and 543 feet in width. This Notice of Location is posted on the centerline of the claim. The claim runs from the location monument on which this notice is posted 20 feet in a northerly direction to the North end line, and 1177 feet in a southerly direction to the South end line. The claim boundaries are marked by six monuments, one at each corner and one at the center of each endline. The location monument on which this notice is posted is situated within Section 20, T4S, R15E, Pinal County, Arizona, G&SRM, and is approximately 7189 feet West and 25599 feet South from the SW corner of Section 27, T3S, R15E, Gila County, Arizona, G&SRM. Any overlaps onto pre-existing claims, private or State Land are acknowledged as pre-existing rights and that portion of said overlap is acknowledged as invalid.

The undersigned claims the ground as depicted on the map that is attached to a copy of this Notice of Location filed in the office of the Recorder, Pinal and Gila Counties, Arizona.

The claim has been monumented in accordance with State and Federal law. Corner, end centers and location monuments are posts, 1-1/2" x 1-1/2" x 5' projecting at least 4' above the ground.

Located, dated and posted on the ground this 18th of June, 2017.

KENNECOTT EXPLORATION COMPANY

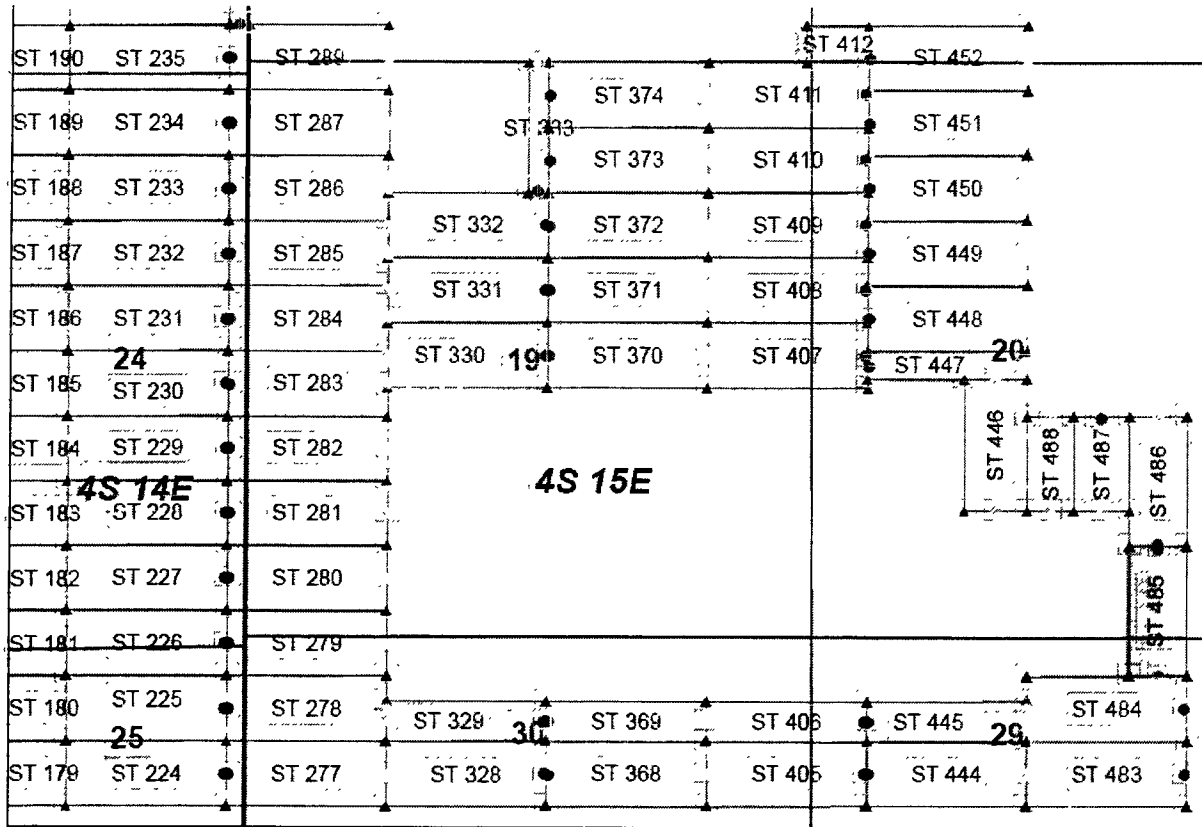


By: Donna Fischer, its agent

AMC445501

RECORDED
JUN 20 2017
PINAL COUNTY ARIZONA

Lode Mining Claim Map of the ST 485 Lode Claim,
attached to and made a part of the Location Notice



AMC445501

Steamboat Claim Block, Arizona Map 2

Steamboat Lode Mining Claims
T4S, R14E and 15E G&SRM
Gila and Pinal County, Arizona
Located June 12-17, 2017



Claims Filed By-
Kennecott Exploration Company
4700 Daybreak Parkway
South Jordan, UT 84009

Map Scale: 1" = 1,500'



The Claim is located in: Section 20, T4S, R15E, Pinal and Gila Counties, Arizona, G&SRM.

TIE: The Location Monument of this claim is approximately 7189 feet West and 25599 feet South from the SW corner of Section 27, Township 3 South, Range 15 East, Gila County, Arizona, G&SRM. The claim is 1197 long x 543 wide.

Monuments are 1-1/2" x 1-1/2" x 5' wood posts projecting at least four feet above the ground. Location monument is set 20 inside the north endline along the center of the claim as depicted.

RECORDED
JUN 12 2017
COUNTY CLERK
GILA COUNTY, ARIZONA

When recorded return to:
Rio Tinto
Attn: Kennecott Exploration Company – Land Dept.
4700 Daybreak Parkway
South Jordan, UT 84009

ARIZONA NOTICE OF LOCATION
(LODE CLAIM)

NOTICE IS HEREBY GIVEN THAT KENNECOTT EXPLORATION COMPANY, whose mailing address is 4700 Daybreak Parkway, South Jordan, Utah 84009 by its undersigned agent, makes this location of the ST 486 Lode Mining Claim, in Pinal and Gila Counties, Arizona.

The general course of the claim is from the North to South, and said claim is within the:

<u>Quarter</u>	<u>Section</u>	<u>Township</u>	<u>Range</u>
SE	20	T4S	R15E

Pinal and Gila Counties, Arizona, G&SRM.


This claim is 1197 feet in length and 543 feet in width. This Notice of Location is posted on the centerline of the claim. The claim runs from the location monument on which this notice is posted 20 feet in a southerly direction to the South end line, and 1177 feet in a northerly direction to the North end line. The claim boundaries are marked by six monuments, one at each corner and one at the center of each endline. The location monument on which this notice is posted is situated within Section 20, T4S, R15E, Pinal County, Arizona, G&SRM, and is approximately 7189 feet West and 25559 feet South from the SW corner of Section 27, T3S, R15E, Gila County, Arizona, G&SRM. Any overlaps onto pre-existing claims, private or State Land are acknowledged as pre-existing rights and that portion of said overlap is acknowledged as invalid.

The undersigned claims the ground as depicted on the map that is attached to a copy of this Notice of Location filed in the office of the Recorder, Pinal and Gila Counties, Arizona.

The claim has been monumented in accordance with State and Federal law. Corner, end centers and location monuments are posts, 1-1/2" x 1-1/2" x 5' projecting at least 4' above the ground.

Located, dated and posted on the ground this 18th of June, 2017.

KENNECOTT EXPLORATION COMPANY

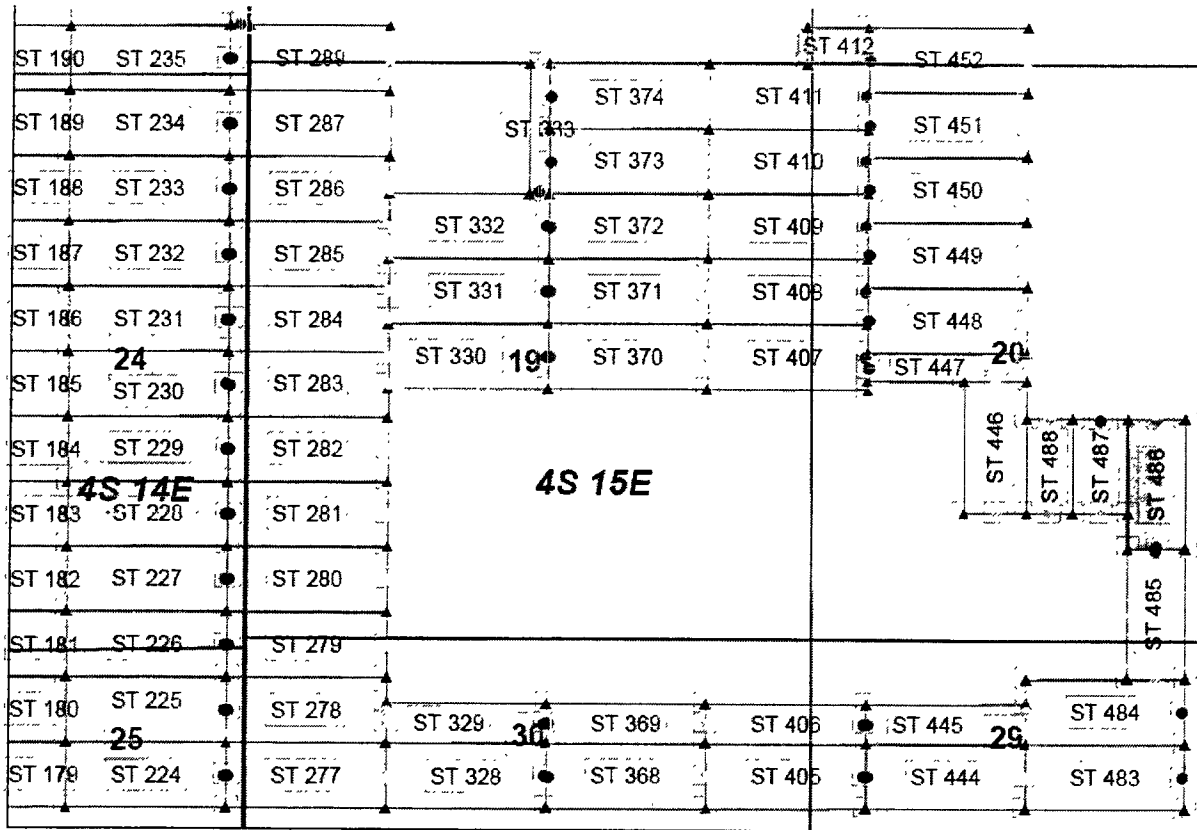


By: Donna Fischer, its agent

AMC 45502

RECORDED
JUN 21 2017
PINAL COUNTY ARIZONA

Lode Mining Claim Map of the ST 486 Lode Claim,
attached to and made a part of the Location Notice



AMC445502

Steamboat Claim Block, Arizona Map 2

Steamboat Lode Mining Claims
T4S, R14E and 15E G&SRM
Gila and Pinal County, Arizona
Located June 12-17, 2017



Claims Filed By:
Kennecott Exploration Company
4700 Daybreak Parkway
South Jordan, UT 84009

Map Scale: 1" = 1,500'



The Claim is located in: Section 20, T4S, R15E, Pinal and Gila Counties, Arizona, G&SRM.

TIE: The Location Monument of this claim is approximately 7189 feet West and 25559 feet South from the SW corner of Section 27, Township 3 South, Range 15 East, Gila County, Arizona, G&SRM. The claim is 1197 long x 543 wide.

Monuments are 1-1/2" x 1-1/2" x 5' wood posts projecting at least four feet above the ground. Location monument is set 20 inside the south endline along the center of the claim as depicted.

RECORDED
INDEXED
MAY 17 2017
SOUTH JORDAN, UT

When recorded return to:
Rio Tinto
Attn: Kennecott Exploration Company – Land Dept.
4700 Daybreak Parkway
South Jordan, UT 84009

ARIZONA NOTICE OF LOCATION
(LODE CLAIM)

NOTICE IS HEREBY GIVEN THAT KENNECOTT EXPLORATION COMPANY, whose mailing address is 4700 Daybreak Parkway, South Jordan, Utah 84009 by its undersigned agent, makes this location of the ST 487 Lode Mining Claim, in Pinal and Gila Counties, Arizona.

The general course of the claim is from the North to South, and said claim is within the:

<u>Quarter</u>	<u>Section</u>	<u>Township</u>	<u>Range</u>
SE	20	T4S	R15E
SW	20	T4S	R15E

Pinal and Gila Counties, Arizona, G&SRM.


This claim is 871 feet in length and 524 feet in width. This Notice of Location is posted on the centerline of the claim. The claim runs from the location monument on which this notice is posted 20 feet in a northerly direction to the North end line, and 851 feet in a southerly direction to the South end line. The claim boundaries are marked by six monuments, one at each corner and one at the center of each endline. The location monument on which this notice is posted is situated within Section 20, T4S, R15E, Pinal County, Arizona, G&SRM, and is approximately 7722 feet West and 24403 feet South from the SW corner of Section 27, T3S, R15E, Gila County, Arizona, G&SRM. Any overlaps onto pre-existing claims, private or State Land are acknowledged as pre-existing rights and that portion of said overlap is acknowledged as invalid.

The undersigned claims the ground as depicted on the map that is attached to a copy of this Notice of Location filed in the office of the Recorder, Pinal and Gila Counties, Arizona.

The claim has been monumented in accordance with State and Federal law. Corner, end centers and location monuments are posts, 1-1/2" x 1-1/2" x 5' projecting at least 4' above the ground.

Located, dated and posted on the ground this 18th of June, 2017.

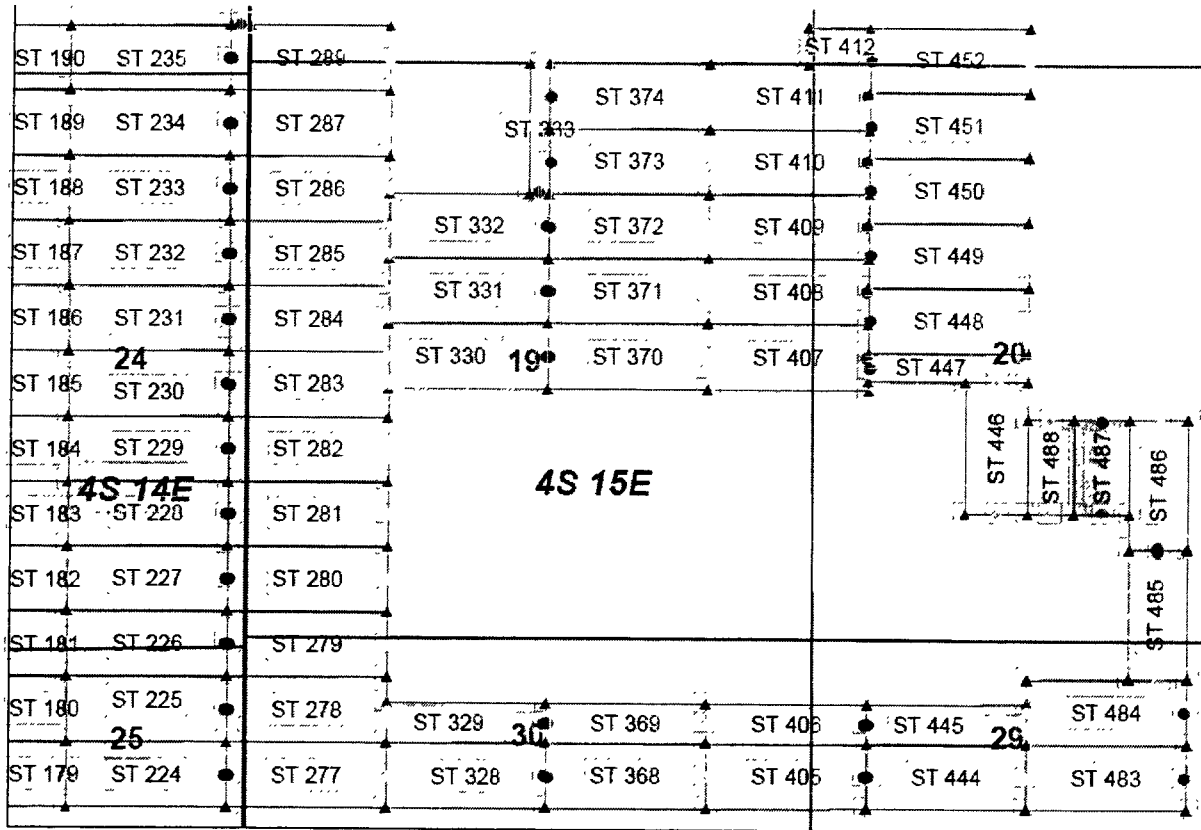
KENNECOTT EXPLORATION COMPANY


By: Donna Fischer, its agent

RECORDED
JUN 21 2017
PINAL COUNTY, ARIZONA

AMC445503

Lode Mining Claim Map of the ST 487 Lode Claim,
attached to and made a part of the Location Notice



Steamboat Claim Block, Arizona Map 2

Steamboat Lode Mining Claims
T4S, R14E and 15E G&SRM
Gila and Pinal County, Arizona
Located June 12-17, 2017



Claims Filed By-
Kennecott Exploration Company
4700 Daybreak Parkway
South Jordan, UT 84009

Map Scale: 1" = 1,500'



AMC445503

The Claim is located in: Section 20, T4S, R15E, Pinal and Gila Counties, Arizona, G&SRM.

TIE: The Location Monument of this claim is approximately 7722 feet West and 24403 feet South from the SW corner of Section 27, Township 3 South, Range 15 East, Gila County, Arizona, G&SRM. The claim is 871 long x 524 wide.

Monuments are 1-1/2" x 1-1/2" x 5' wood posts projecting at least four feet above the ground. Location monument is set 20 inside the north endline along the center of the claim as depicted.

When recorded return to:
Rio Tinto
Attn: Kennecott Exploration Company – Land Dept.
4700 Daybreak Parkway
South Jordan, UT 84009

ARIZONA NOTICE OF LOCATION
(LODE CLAIM)

NOTICE IS HEREBY GIVEN THAT KENNECOTT EXPLORATION COMPANY, whose mailing address is 4700 Daybreak Parkway, South Jordan, Utah 84009 by its undersigned agent, makes this location of the ST 488 Lode Mining Claim, in Pinal County, Arizona.

The general course of the claim is from the North to South, and said claim is within the:

<u>Quarter</u>	<u>Section</u>	<u>Township</u>	<u>Range</u>
SW	20	T4S	R15E

Pinal County, Arizona, G&SRM.


This claim is 871 feet in length and 436 feet in width. This Notice of Location is posted on the centerline of the claim. The claim runs from the location monument on which this notice is posted 20 feet in a northerly direction to the North end line, and 851 feet in a southerly direction to the South end line. The claim boundaries are marked by six monuments, one at each corner and one at the center of each endline. The location monument on which this notice is posted is situated within Section 20, T4S, R15E, Pinal County, Arizona, G&SRM, and is approximately 8203 feet West and 24404 feet South from the SW corner of Section 27, T3S, R15E, Gila County, Arizona, G&SRM. Any overlaps onto pre-existing claims, private or State Land are acknowledged as pre-existing rights and that portion of said overlap is acknowledged as invalid.

The undersigned claims the ground as depicted on the map that is attached to a copy of this Notice of Location filed in the office of the Recorder, Pinal County, Arizona.

The claim has been monumented in accordance with State and Federal law. Corner, end centers and location monuments are posts, 1-1/2" x 1-1/2" x 5' projecting at least 4' above the ground.

Located, dated and posted on the ground this 18th of June, 2017.

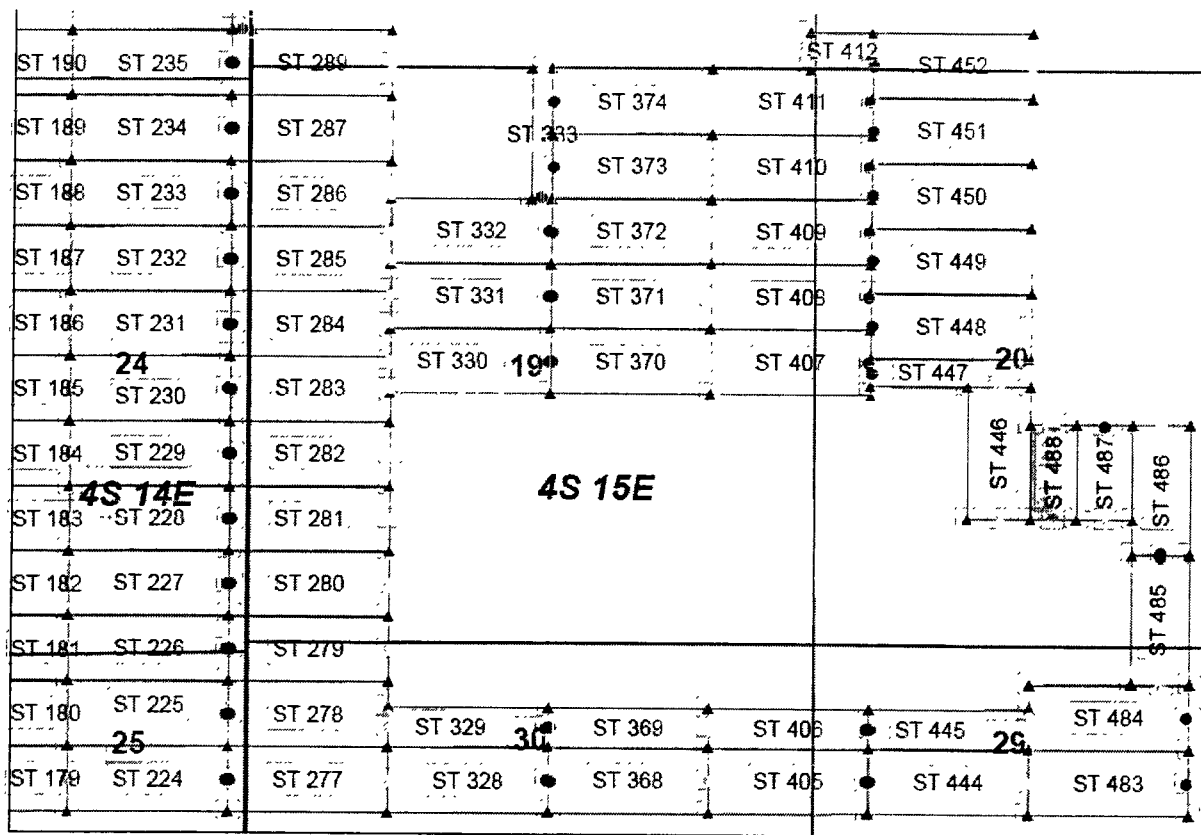
KENNECOTT EXPLORATION COMPANY


By: Donna Fischer, its agent

AMC445504

RECORDED
INDEXED
JUN 20 2017
PINAL COUNTY RECORDER

Lode Mining Claim Map of the ST 488 Lode Claim,
attached to and made a part of the Location Notice



AMC45504

Steamboat Claim Block, Arizona Map 2

Steamboat Lode Mining Claims
T4S, R14E and 15E G&SRM
Gila and Pinal County, Arizona
Located June 12-17, 2017



Claims Filed By-
Kennecott Exploration Company
4700 Daybreak Parkway
South Jordan, UT 84009

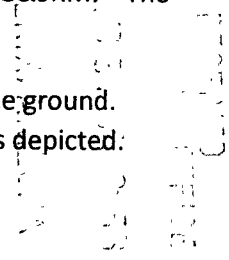
Map Scale: 1" = 1,500'



The Claim is located in: Section 20, T4S, R15E, Pinal County, Arizona, G&SRM.

TIE: The Location Monument of this claim is approximately 8203 feet West and 24404 feet South from the SW corner of Section 27, Township 3 South, Range 15 East, Gila County, Arizona, G&SRM. The claim is 871 long x 436 wide.

Monuments are 1-1/2" x 1-1/2" x 5' wood posts projecting at least four feet above the ground. Location monument is set 20 inside the north endline along the center of the claim as depicted:



Input Parameters for Geographic Report with Land

System Id = CR

Admin State = AZ

Geo State =

Casetype Begins With

Case Disp Txt = AUTHORIZED, CANCELLED, EXPIRED, PENDING, REJECTED, VOID, WITHDRAWN

Mer Twp Rng =

Section =

Mtrs = 14 0040S 0140E 012, 14 0040S 0140E 013, 14 0040S 0140E 024, 14 0040S 0140E 025, 14 0040S 0140E 999, 14 0040S 0150E 007, 14 0040S 0150E 018, 14 0040S 0150E 019, 14 0040S 0150E 020, 14 0040S 0150E 025, 14 0040S 0150E 029, 14 0040S 0150E 030, 14 0040S 0150E 999

Commodity =

Commodity Txt =

Pending Org =

Pend Org Decode =

Total Rows Returned: 1

RUN TIME: 01:16 PM

UNITED STATES DEPARTMENT OF INTERIOR
BUREAU OF LAND MANAGEMENT
GEOGRAPHIC REPORT WITH LAND
Sorted by Serial Number

RUN DATE: 09/07/2017
Page 1 of 1

Adm State: AZ

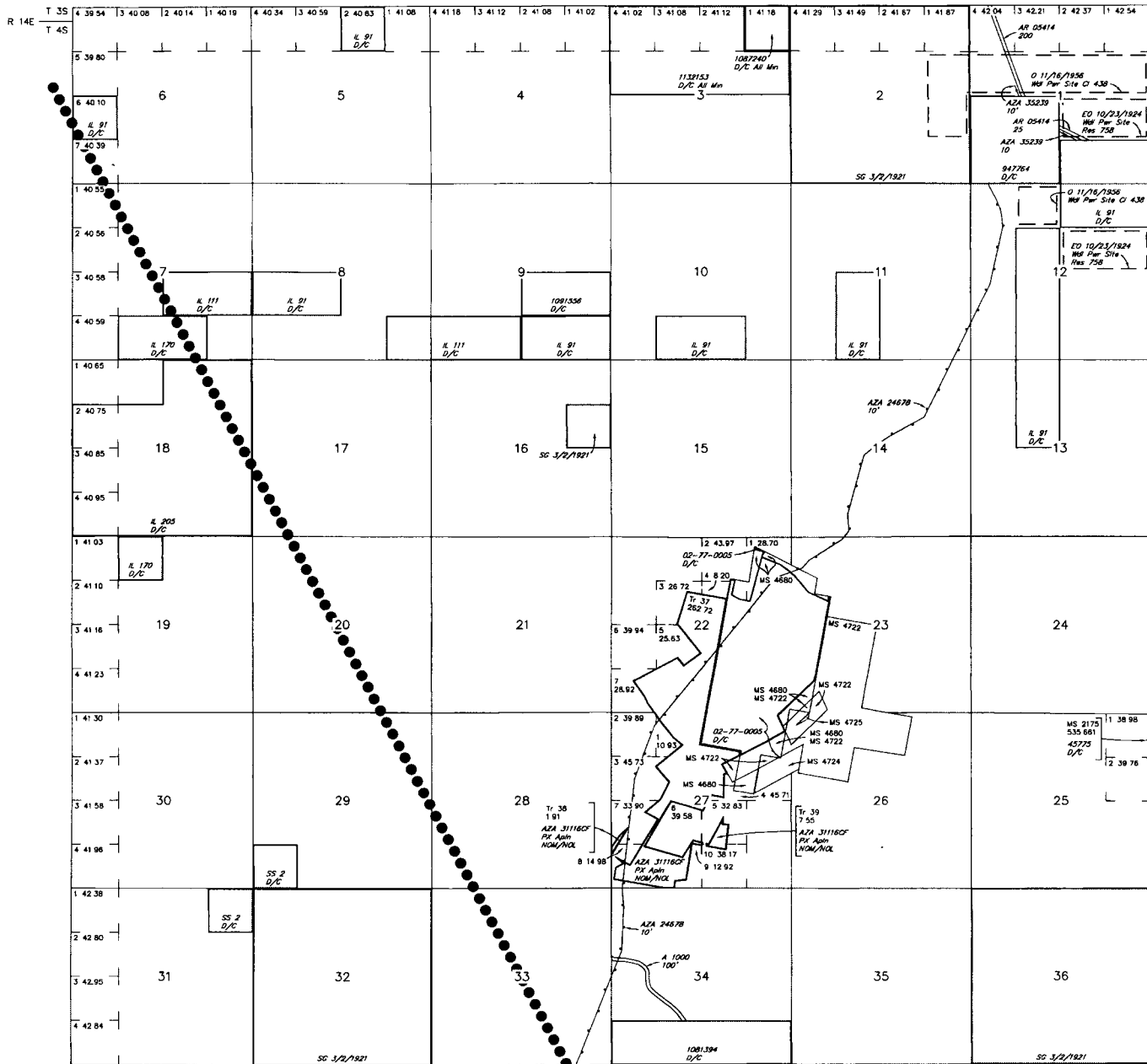
Serial Number: AZA 037060
Total Case Acres: 4,150.000

<u>Casetype</u>	<u>Case Disp</u>	<u>14</u>	<u>0040S</u>	<u>0150E</u>	<u>Sect</u>	<u>Sur Typ</u>	<u>Sur Num</u>	<u>Suff</u>	<u>Subdivision</u>	<u>Act Pend</u>
220200	AUTHORIZED				007	ALIQ			N2SE;	

TOWNSHIP 4 SOUTH RANGE 15 EAST OF THE GILA AND SALT RIVER MERIDIAN, ARIZONA

PINAL / GILA COUNTY
TUCSON FIELD OFFICE

STATUS OF PUBLIC DOMAIN
LAND AND MINERAL TITLES



INDEX TO SEGREGATED TRACTS				
TRACT NO	ORIGINAL SURVEY			
	T	R	SEC	SUBDIVISION

FOR ORDERS AFFECTING DISPOSAL OR USE OF UNIDENTIFIED LANDS WITHDRAWN FOR CLASSIFICATION, MINERALS, WATER AND/OR OTHER PUBLIC PURPOSES, REFER TO INDEX OF MISCELLANEOUS DOCUMENTS

MDS 673 SE

Lat 33 01' 50"N
Long 110 45' 04"W

CURRENT TO	NW	GSR Mer
4-8-2015	ACAD	T 4 S R 15 E

SCALE in Chains
10 5 0 10 20 30 40 50

WARNING STATEMENT
This plot is the Bureau's Record of Title, and should be used only as a graphic display of the bearing survey data. Bearings and distances do not reflect title changes which may have been effected by lateral movements of lines or other bodies of water. Refer to the cadastral surveys for official survey information.

Input Parameters for Geographic Report with Land

System Id = CR

Admin State = AZ

Geo State =

Casetype Begins With

Case Disp Txt =

Mer Twp Rng = 14 0040S 0150E

Section Begins With 017, 999

Mtrs =

Commodity =

Commodity Txt =

Pending Org =

Pend Org Decode =

Total Rows Returned: 4

RUN TIME: 09:44 AM

UNITED STATES DEPARTMENT OF INTERIOR
BUREAU OF LAND MANAGEMENT
GEOGRAPHIC REPORT WITH LAND
Sorted by Serial Number

RUN DATE: 07/03/2018

Page 1 of 1

Adm State: AZ

Serial Number: AZA 028118

Total Case Acres: 1.000

<u>Casetype</u>	<u>Case Disp</u>	14	0040S	0150E	<u>Sect</u>	<u>Sur Typ</u>	<u>Sur Num</u>	<u>Suff</u>	<u>Subdivision</u>	<u>Act Pend</u>
380913	CLOSED				017	FF		1	PART OF W2;	

Serial Number: AZA 028120

Total Case Acres: 1.000

<u>Casetype</u>	<u>Case Disp</u>	14	0040S	0150E	<u>Sect</u>	<u>Sur Typ</u>	<u>Sur Num</u>	<u>Suff</u>	<u>Subdivision</u>	<u>Act Pend</u>
380913	CLOSED				017	ALIQ			NE, W2W2;	

Serial Number: AZA 028122

Total Case Acres: 1.000

<u>Casetype</u>	<u>Case Disp</u>	14	0040S	0150E	<u>Sect</u>	<u>Sur Typ</u>	<u>Sur Num</u>	<u>Suff</u>	<u>Subdivision</u>	<u>Act Pend</u>
380913	CLOSED				017	ALIQ			W2;	

Serial Number: AZA 028127

Total Case Acres: 1.000

<u>Casetype</u>	<u>Case Disp</u>	14	0040S	0150E	<u>Sect</u>	<u>Sur Typ</u>	<u>Sur Num</u>	<u>Suff</u>	<u>Subdivision</u>	<u>Act Pend</u>
380913	CLOSED				017	ALIQ			ALL;	



For Domestic and International Use Label 107R, May 2014



7016 2710 0000 1376 7420

Rio Tinto

Rio Tinto
Kennecott Exploration Company - Land Dept.
4700 Daybreak Parkway
South Jordan, UT 84009

Bureau of Land Management
Arizona State Office
One North Central Avenue, Suite 800
Phoenix, AZ 85004-4427



1005




85004

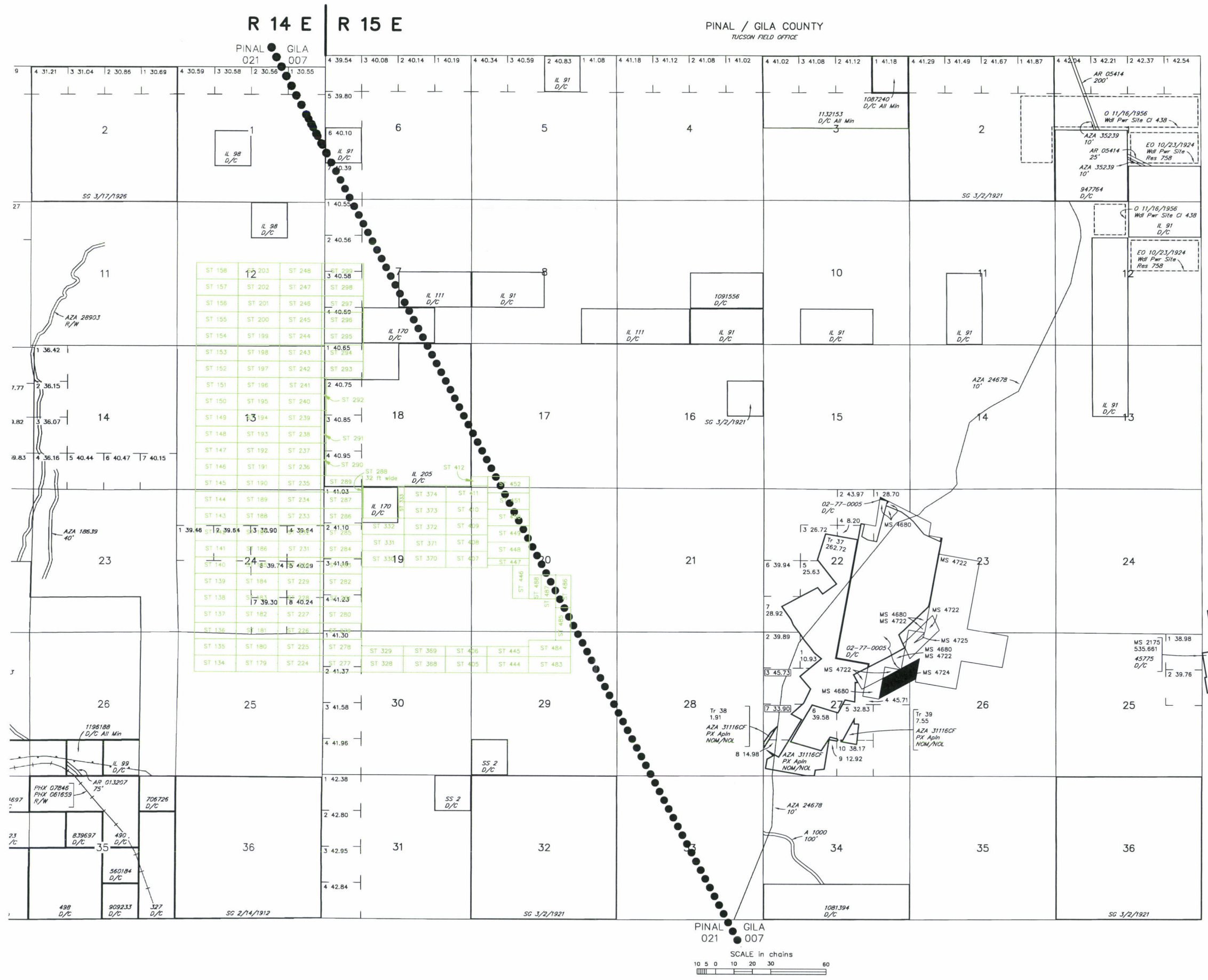
U.S. POSTAGE
PAID
PAYSON, AZ
85541
AUG 29, 17
AMOUNT
\$13.90
R2305E125021-02



RECEIVED
AZ STATE OFFICE
2017 AUG 31 A 8 33
PHOENIX, ARIZONA



TOWNSHIP 4 SOUTH RANGE 14 and 15 EAST OF THE GILA AND SALT RIVER MERIDIAN, ARIZONA



PINAL 021 GILA 007
 SCALE in chains
 10 5 0 10 20 30 40 50 60